



Flight Briefing Package

DAL2355 KATL-KLAX

01 May 1155 UTC

OFP #7

HARTSFIELD - JACKSON ATLANTA I
(UNITED STATES)

-

LOS ANGELES INTL
(UNITED STATES)

PREPARED BY MAXIME KONAREFF

01 MAY 1257 UTC

DAL2355 KATL-KLAX (01 May 1155 UTC)

RELEASE DETAILS N3736C KATL-KLAX RELEASE # 7

FUEL PLANNING US DOMESTIC(LB) KATL - KLAX

TRIP		26,953	04:26
ALTN	KLGB	1,057	00:09
FAR RSV		4,050	00:45
MIN T/O		32,060	05:20
EXTRA		1,000	00:12
TAXI		260	00:10
RELEASE	KATL	33,320	05:42
REMAINING	KLAX	5,977	01:01

LOAD PLANNING (LB) PLANNED LIMIT

PAYLOAD		32,520	
FUEL		33,320	45,900
ZERO FUEL WEIGHT	LIMIT	124,422	136,001
RAMP WEIGHT		157,742	174,397
TAKE-OFF WEIGHT		157,482	173,594
LANDING WEIGHT		130,529	146,301
UNDERLOAD		11,579	LIM ZFW

DAL2355 KATL-KLAX (01 May 1155 UTC)

DELTA AIR LINES FLIGHTPLAN - IFR DAL2355 N3736C KATL-KLAX

 ALL WEIGHTS IN POUNDS (LB) STD 01MAY/1155Z

OPF 7 - PREPARED 01MAY/1257Z BY MAXIME KONAREFF

DL2355/DAL2355 N3736C/B737-800 CF ROUTE: (AUTO)

DEP: KATL/ATL 28 ELEV 1026 FT CRUISE: LRC TTL G/C DIST: 1691 NM
 ARR: KLAX/LAX 07R ELEV 126 FT INIT ALT: FL340 TTL F/P DIST: 1707 NM
FUEL BIAS: 108.1% TTL AIR DIST: 1945 NM
AVG WIND CMP: HD054 KT

ALT: KLGB/LGB 30 ELEV 60 FT 26 NM
 T/O: KFTY/FTY ELEV 841 FT 10 NM

CONFIG	DOW	PAX	CARGO	TOTAL	ULOAD LIM	ZFW	TOW	LDW
STANDARD	91902	151	1393	32520	11579 ZFW	MAX 136001	173594	146301
						PLN 124422	157482	130529
						ACT

 ** TAKE-OFF DATA KATL 28 **

COND: 157346 LB - RWY DRY @ +12°C Q1016 290/06 // LMT: FIELD
 CONFIG: FLAPS 1 - D-T01 +33C
 A/I OFF - A/C ON

SPEEDS: V1/153 - VR/154 - V2/157

ENG OUT: LT TO 'FF' 316.0 (360 INBD,RT)

 ** LANDING DATA KLAX 07R **

COND: 130428 LB - RWY DRY @ +19°C Q1016 120/03 // LMT: STRUCT
 CONFIG: FLAPS 40
 A/I OFF - A/C ON

SPEEDS: VREF/134 - VAPP/140

ENG OUT: RT TO 'SLI' 115.7 (360 INBD,LT)

	FUEL	CORR	ENDUR	
TRIP	26953	04:26	
ALTN KLGB	1057	00:09	
FAR RSV	4050	00:45	
MIN T/O	32060	05:20
EXTRA	1000	00:12	CAPTAINS SIGNATURE (....)
TAXI	260	00:10	
RELEASE	33320	05:42	I ACCEPT THIS OPF AND I AM FAMILIAR WITH THE PLANNED ROUTE AND AERODROMES

FUEL TANK CAP 45900 LB / MAX EXTRA FUEL 12580 LB LIM BY CAPACITY
 TRIP CORR FOR 2000 LB TOW INCR: +286 LB / 2000 LB TOW DECR: -254 LB
 2000 FT LOWER: +381 LB / EET 04:28 CLB: 250/280/78 DES: 78/280/250

KATL/ATL STD 11:55 ETD 11:55 ACT OFBL EST T/O 12:05 ACT T/O
 KLAX/LAX STA 16:15 ETA 16:36 ACT ONBL EST LDG 16:31 ACT LDG
TTL BLCK TTL FLT

ATC ROUTE: N0461F340 GEETK7 VUZ J14 YAALL/N0461F360 J14 LIT J6 IRW J78 TCC DCT

DAL2355 KATL-KLAX (01 May 1155 UTC)

ACH/N0461F380 J231 SJN J74 PKE J96 PDZ DCT BASET BASET3

ALTERNATE PLANNING

ALTN/RWY	DIST	ALT/FL	COMP	TIME	FUEL	DIFF	ROUTE
KLGB/30	26	4000	TL002	00:09	1057	-	SLI5 SLI
KSNA/19R	35	5000	TL001	00:11	1241	+184	SLI5 SLI
KBUR/08	34	5000	HD003	00:11	1275	+218	SILEX
KVNY/34L	71	10000	TL002	00:18	1951	+894	CHATY2 CHATY V23 TWINE V518 FIM FERN5

AWY	WAYPOINT NAME	MT	ALT TMP	WND/VEL FREQ	TAS GS	DIST REM	FUEL POSITION	REM / USED	LEG ETO	ACC ATO
	KATL/28 HARTSFIELD - JAC		1026			1707	33.1 / 0.3 N3337.2 W08425.1	0.3/.....	
GEETK7	WLSN	256	*CLB			9 1698	31.9 / 1.4 N3334.4 W08435.1	1.4	04 00:04/.....	
GEETK7	SOTRE	263	*CLB			8 1690	31.4 / 1.9 N3332.7 W08445.0	1.9	02 00:06/.....	
GEETK7	GEETK	289	*CLB			25 1665	30.4 / 2.9 N3338.9 W08514.0	2.9	04 00:10/.....	
	*TOC	275	FL340 -47	246/103	461 368	60 1605	28.7 / 4.6 N3340.0 W08626.2	4.6	10 00:20/.....	
GEETK7	VUZ VULCAN BIRMINGHA	274	FL340 -47	248/104 114.40	461 363	23 1581	28.3 / 5.0 N3340.2 W08654.0	5.0	04 00:24/.....	
J14	YAALL	287	FL340 -47	248/103	461 372	30 1551	27.8 / 5.5 N3347.6 W08728.9	5.5	05 00:29/.....	
-KZME	*CLB	287	FL340 -47	248/094	459 377	125 1426	25.7 / 7.6 N3416.7 W08955.5	7.6	20 00:49/.....	
J14	XESSS	283	*CLB			10 1416	25.5 / 7.8 N3418.8 W09007.0	7.8	02 00:51/.....	
J14	CARIN	283	FL360 -50	254/078	462 391	39 1377	24.9 / 8.4 N3427.2 W09053.2	8.4	06 00:57/.....	
J14	ARIGY	282	FL360 -50	254/078	461 391	23 1354	24.5 / 8.8 N3432.1 W09120.8	8.8	03 01:00/.....	
J14	LIT LITTLE ROCK	282	FL360 -50	254/078 113.90	461 390	42 1312	23.8 / 9.5 N3440.7 W09210.8	9.5	07 01:07/.....	
J6	KOMMA	279	FL360 -51	255/080	460 386	125 1187	21.9 / 11.4 N3500.9 W09440.7	11.4	19 01:26/.....	
J6 -KZFW	KLUBB	277	FL360 -51	255/081	460 385	39 1148	21.3 / 12.1 N3507.2 W09528.0	12.1	06 01:32/.....	
J6	DWINE	275	FL360 -51	254/081	459 383	37 1110	20.7 / 12.6 N3512.5 W09613.0	12.6	06 01:38/.....	

DAL2355 KATL-KLAX (01 May 1155 UTC)

J6	IRW	274	FL360	254/082	459	69	19.6 / 13.7	11	01:49
	WILL ROGERS OKLA	-51		114.10	382	1042	N3521.5 W09736.6/.....	
J78	CRUSR	265	FL360	255/072	459	62	18.6 / 14.7	09	01:58
		-51			387	980	N3520.1 W09852.0/.....	
J78	PNH	263	FL360	260/049	458	139	16.6 / 16.7	22	02:20
-KZAB	PANHANDLE	-50		116.60	404	841	N3514.1 W10141.9/.....	
J78	TCC	262	FL360	268/054	459	93	15.2 / 18.1	13	02:33
	TUCUMCARI	-49		113.60	404	747	N3510.9 W10335.9/.....	
DCT	ACH	259	FL360	272/054	459	71	14.2 / 19.1	11	02:44
	ANTON CHICO	-49		117.80	405	676	N3506.7 W10502.4/.....	
	*CLB	251	FL360	306/048	456	150	12.2 / 21.2	22	03:06
		-50			423	526	N3437.6 W10801.6/.....	
J231	SJN	248	FL380	309/051	459	57	11.3 / 22.0	08	03:14
	SAINT JOHNS	-52		112.30	425	470	N3425.4 W10908.6/.....	
J74	CHEAR	257	FL380	328/068	456	66	10.4 / 22.9	09	03:23
		-55			419	404	N3422.2 W11028.3/.....	
J74	PAYSO	256	FL380	328/068	456	16	10.2 / 23.1	02	03:25
		-55			419	388	N3421.3 W11047.7/.....	
J74	NABOB	256	FL380	328/068	456	26	9.9 / 23.4	04	03:29
		-55			419	362	N3419.7 W11118.9/.....	
J74	PKE	255	FL380	317/042	454	168	7.7 / 25.6	24	03:53
-KZLA	PARKER	-56		117.90	427	194	N3406.1 W11440.9/.....	
	*TOD	250	FL380	317/042	454	73	6.7 / 26.6	10	04:03
		-56			429	121	N3354.6 W11608.2/.....	
J96	YCDIL	248	*DES			15	6.5 / 26.8	05	04:08
						106	N3352.2 W11625.8/.....	
J96	PDZ	261	*DES			55	6.4 / 26.9	08	04:16
	PARADISE ONTARIO			112.20		51	N3355.1 W11731.8/.....	
DCT	BASET	267	*DES			23	6.3 / 27.0	04	04:20
						28	N3358.7 W11758.7/.....	
BASET3	DOWNE	251	*DES			7	6.2 / 27.1	02	04:22
						21	N3357.9 W11807.4/.....	
BASET3	REEDR	251	*DES			8	6.2 / 27.1	01	04:23
						13	N3356.9 W11816.6/.....	
BASET3	KLAX/07R	250	126			13	6.1 / 27.2	03	04:26
	LOS ANGELES INTL						N3356.0 W11825.1/.....	

DAL2355 KATL-KLAX (01 May 1155 UTC)

WIND INFORMATION - OBS ASKY

```

-----
(CLIMB)
FL320 245/100 -42  FL380 249/105 -55  FL400 254/079 -54  FL400 255/081 -55
FL260 244/088 -28  FL360 249/104 -51  FL380 254/079 -53  FL380 255/081 -53
FL190 243/077 -14  FL340 248/104 -47  FL360 254/079 -50  FL360 255/080 -51
13000 240/056 -3   FL320 248/098 -43  FL340 254/078 -48  FL340 255/080 -48
 6000 282/017 +4   FL300 247/092 -38  FL320 258/071 -45  FL320 258/075 -45

IRW
FL400 255/082 -55  FL400 266/044 -52  FL400 272/052 -51  FL420 308/053 -54
FL380 255/082 -54  FL380 264/046 -51  FL380 271/053 -51  FL400 308/053 -54
FL360 255/082 -51  FL360 261/050 -50  FL360 269/055 -49  FL380 310/052 -53
FL340 254/083 -48  FL340 258/053 -49  FL340 266/057 -48  FL360 313/050 -50
FL320 258/079 -44  FL320 259/045 -47  FL320 266/052 -45  FL340 315/048 -48

NABOB
FL420 326/069 -57  FL420 316/044 -58  FL360 293/025 -52
FL400 326/069 -57  FL400 316/044 -58  FL290 312/023 -37
FL380 328/069 -55  FL380 318/043 -56  FL220 349/019 -20
FL360 332/070 -52  FL360 321/041 -52  14000 055/016 -1
FL340 336/071 -48  FL340 325/040 -48   7000 067/009 +17
-----

```

END FLIGHTPLAN 00013 DAL2355 N3736C KATL-KLAX 01MAY2014

DAL2355 KATL-KLAX (01 May 1155 UTC)

(FPL-DAL2355-IS
-B738/M-SDE1FGHIJ1RWXYZ/LB1
-KATL1155
-N0461F340 GEETK7 VUZ J14 YAALL/N0461F360 J14 LIT J6 IRW J78 TCC DCT
ACH/N0461F380 J231 SJN J74 PKE J96 PDZ DCT BASET BASET3
-KLAX0426 KLGB
-PBN/A1B1C1D1L101S1 NAV/RNVD1E2A1 DOF/140501 REG/N3736C
EET/KZME0030 KZFW0128 KZAB0207 KZLA0348 RVR/200
TALT/KFTY
-E/0532)

DAL2355 KATL-KLAX (01 May 1155 UTC)

WEATHER BRIEFING - GENERATED 01 MAY 2014 12:57 UTC

KZME KZFW KZAB KZLA KATL KLAX KFTY KLGB KSNA KBUR KVMY KSGT KCSM KABQ KE25

ORIGIN: KATL/ATL (HARTSFIELD - JACKSON ATLANTA I, UNITED STATES)

KATL 011152Z 29006KT 10SM FEW055 SCT120 BKN200 BKN250 12/09 A3000 RMK A02
SLP156 T01170089 10172 20117 53006
KATL 011123Z 0112/0218 29008KT P6SM BKN250
FM011500 28009KT P6SM SCT035
FM011800 27012KT P6SM SCT045
FM020100 27006KT P6SM SCT250

DESTINATION: KLAX/LAX (LOS ANGELES INTL, UNITED STATES)

KLAX 011153Z 12003KT 10SM CLR 19/M01 A2999 RMK A02 SLP151 T01941011 10250
20178 53008
KLAX 011229Z 0112/0218 VRB03KT P6SM SKC
FM011800 26010KT P6SM SKC
FM012200 26017KT P6SM SKC
FM020400 26008KT P6SM SKC
FM020700 VRB03KT P6SM SKC

T/O ALTERNATE: KFTY/FTY (FULTON CO-BROWN, UNITED STATES)

KFTY 011153Z 28004KT 10SM CLR 12/08 A3001 RMK A02 SLP158 70002 T01170083
10167 20117 53008
KFTY 011123Z 0112/0212 27006KT P6SM BKN250
FM011500 28007KT P6SM SCT035
FM011800 27010KT P6SM SCT045
FM020100 25004KT P6SM SCT250

ALTERNATE: KLGB/LGB (LONG BEACH/DAUGHERTY FIELD, UNITED STATES)

KLGB 011153Z AUTO 00000KT 10SM CLR 18/M01 A2998 RMK A02 SLP152 T01831006
10228 20178 53010 TSNO
KLGB 011229Z 0112/0212 VRB03KT P6SM SKC
FM011600 04008KT P6SM SKC
FM012200 29012KT P6SM SKC
FM020300 VRB03KT P6SM SKC

ALTERNATE: KSNA/SNA (JOHN WAYNE-ORANGE CO, UNITED STATES)

KSNA 011153Z AUTO 00000KT 10SM CLR 18/04 A2998 RMK A02 SLP150 T01830044
10267 20183 53008 TSNO
KSNA 011126Z 0112/0212 VRB04KT P6SM SKC WS020/05020KT
FM011600 04015G25KT P6SM SKC
FM012100 28010KT P6SM SKC
FM020300 VRB04KT P6SM SKC

ALTERNATE: KBUR/BUR (BOB HOPE, UNITED STATES)

KBUR 011153Z 04004KT 10SM CLR 17/M05 A3001 RMK A02 SLP148 T01671050 10239
20161 53007 \$

DAL2355 KATL-KLAX (01 May 1155 UTC)

KBUR 011229Z 0112/0212 04006KT P6SM SKC WS010/04030KT
FM011600 06015G20KT P6SM SKC
FM012200 10010KT P6SM SKC
FM020200 18008KT P6SM SKC

ALTERNATE: KVNY/VNY (VAN NUYS, UNITED STATES)

KVNY 011151Z 35014KT 10SM CLR 24/M14 A2999 RMK A02 SLP145 T02391139 10256
20167 53002
KVNY 011229Z 0112/0212 36015KT P6SM SKC WS010/04035KT
FM011500 02015G25KT P6SM SKC
FM020100 01010KT P6SM SKC

ADEQUATE AIRPORT: KSGT/SGT (STUTTGART MUN, UNITED STATES)

KSGT 011235Z AUTO 25008KT 10SM CLR 09/04 A3008 RMK A01
[TAF NOT AVAILABLE]

ADEQUATE AIRPORT: KCSM/CSM (CLINTON-SHERMAN, UNITED STATES)

KCSM 011153Z AUTO 29009KT 10SM CLR 05/M05 A3020 RMK A02 SLP221 T00501050
10050 20022 53001 \$
KCSM 011120Z 0112/0212 33008KT P6SM FEW250
FM011600 33014G22KT P6SM SCT100
FM020100 VRB06KT P6SM SKC

ADEQUATE AIRPORT: KABQ/ABQ (ALBUQUERQUE INTL SUNPORT, UNITED STATES)

KABQ 011152Z 10016KT 10SM FEW110 07/M08 A3027 RMK A02 SLP212 T00671083
10106 20067 51010
KABQ 011139Z 0112/0212 09011KT P6SM BKN090
TEMPO 0112/0115 09015G25KT
FM011800 18008KT P6SM BKN100
FM012200 36011KT P6SM VCSH SCT050 BKN090
FM020200 08011KT P6SM SCT100
FM021030 34005KT P6SM SKC

NO REPORTS FOR KZME (MEMPHIS FIR)
NO REPORTS FOR KZFW (FORT WORTH FIR/UIR)
NO REPORTS FOR KZAB (ALBUQUERQUE FIR/UIR)
NO REPORTS FOR KZLA (LOS ANGELES FIR/UIR)
NO REPORTS FOR KE25 (WICKENBURG MUN AIRPORT)

DAL2355 KATL-KLAX (01 May 1155 UTC)

NOTAM BRIEFING - GENERATED 01 MAY 2014 12:57 UTC

KZME KZFW KZAB KZLA KATL KLAX KFTY KLGB KSNA KBUR KVNY

KZME (MEMPHIS FIR)

05/029

AIRSPACE COLUMBUS 3 MOA ACT 8000FT UP TO BUT NOT INCLUDING FL180. 01 MAY 10:51 2014 UNTIL 01 MAY 11:04 2014. CREATED: 01 MAY 04:53 2014

05/028

AIRSPACE COLUMBUS 2 MOA ACT 8000FT UP TO BUT NOT INCLUDING FL180. 01 MAY 10:51 2014 UNTIL 01 MAY 10:59 2014. CREATED: 01 MAY 04:53 2014

05/027

AIRSPACE COLUMBUS 1 MOA ACT 8000FT UP TO BUT NOT INCLUDING FL180. 01 MAY 10:51 2014 UNTIL 01 MAY 11:00 2014. CREATED: 01 MAY 04:53 2014

05/026

AIRSPACE LA440 ACT SFC-6500FT. 01 MAY 10:51 2014 UNTIL 01 MAY 11:03 2014. CREATED: 01 MAY 04:53 2014

05/025

AIRSPACE MERIDIAN 1 EAST MOA ACT 8000FT UP TO BUT NOT INCLUDING FL180. 01 MAY 10:51 2014 UNTIL 01 MAY 11:02 2014. CREATED: 01 MAY 04:53 2014

05/024

AIRSPACE COLUMBUS 4 MOA ACT 10000FT UP TO BUT NOT INCLUDING FL180. 01 MAY 10:51 2014 UNTIL 01 MAY 10:59 2014. CREATED: 01 MAY 04:53 2014

04/297

AIRSPACE AIRDROP WITHIN AREA DEFINED AS 3NM EITHER SIDE OF A LINE FROM LIT338033 TO LIT017035 SFC-2500FT. 01 MAY 13:30 2014 UNTIL 01 MAY 22:30 2014. CREATED: 30 APR 22:08 2014

04/296

AIRSPACE AIRDROP WITHIN AREA DEFINED AS 3NM EITHER SIDE OF A LINE FROM LIT338033 TO LIT017035 SFC-2500FT. 02 MAY 01:15 2014 UNTIL 02 MAY 06:00 2014. CREATED: 30 APR 22:07 2014

04/292

AIRSPACE RANDOM AERIAL REFUELING TRACK WITHIN AREA DEFINED AS 5NM EITHER SIDE OF A LINE FROM MHZ100031 TO MHZ053007 2500FT-3500FT. 01 MAY 17:00 2014 UNTIL 01 MAY 19:00 2014. CREATED: 30 APR 13:25 2014

04/281

AIRSPACE UNMANNED ACFT WITHIN AREA DEFINED AS 2NM RADIUS OF GNF143008 1200/BLW 2 NMR GNF143008 SFC-1200. 29 APR 20:23 2014 UNTIL 31 DEC 23:59 2014 ESTIMATED. CREATED: 29 APR 20:24 2014

04/280

AIRSPACE UNMANNED ACFT WITHIN AREA DEFINED AS 2NM RADIUS OF UXM082008 SFC-500FT AGL DAILY 1300-2200. 01 MAY 13:00 2014 UNTIL 02 MAY 22:00 2014. CREATED: 29 APR 19:34 2014

12/823

AIRSPACE R3702A ACT SFC-10000FT. SFC - 10000FT, 01 JAN 00:00 2014 UNTIL 31 DEC 23:59 2014. CREATED: 31 DEC 00:05 2013

DAL2355 KATL-KLAX (01 May 1155 UTC)

12/822

AIRSPACE R3701A ACT SFC-5000FT. SFC - 5000FT, 01 JAN 00:00 2014 UNTIL 31 DEC 23:59 2014. CREATED: 31 DEC 00:05 2013

12/821

AIRSPACE R3702B ACT 10000FT-FL220. 10000FT - FL220, 01 JAN 00:00 2014 UNTIL 31 DEC 23:59 2014. CREATED: 31 DEC 00:05 2013

08/171

AIRSPACE UNMANNED ACFT 4 NMR SNH091011/11 E SNH 4000/BLW DALGT AVOIDANCE ADZD. 15 AUG 11:32 2013 UNTIL 15 AUG 11:30 2014. CREATED: 15 AUG 11:32 2013

FDC 4/8603

TN..AIRSPACE MEMPHIS, TN LASER LIGHT DEMONSTRATION
WITHIN AREA DEFINED AS 350816N/0900343W (MEM 331 RADIAL AT 8.3 NM)
LASER LIGHT BEAMS MAY BE INJURIOUS TO PILOTS/PASSENGERS EYES WITHIN
300 VERTICALLY AND 1160 FEET Laterally OF THE LIGHT SOURCE. FLASH
BLINDNESS OR COCKPIT ILLUMINATION MAY OCCUR BEYOND THESE DISTANCES.
MEMPHIS/MEM/TRACON, TELEPHONE 901-847-8407, IS THE FAA COORDINATION
FACILITY. 02 MAY 01:45 2014 UNTIL 1405030400. CREATED: 26 APR 03:49 2014

FDC 3/1479

AIRSPACE ADS-B SERVICES TISB AND FISB AVBL AUGUST 1,
2013. TIS-B SERVICE IS AVAILABLE THROUGHOUT THE NAS WHERE THERE ARE
BOTH ADEQUATE SURVEILLANCE COVERAGE (RADAR) AND BROADCAST COVERAGE
FROM ADS-B GROUND STATIONS. REPORTS OF TIS-B AND FIS-B MALFUNCTIONS
SHOULD BE REPORTED BY RADIO OR TELEPHONE TO THE NEAREST FSS FACILITY. WIE UNTIL
UFN. CREATED: 31 JUL 13:59 2013

KZFW (FORT WORTH FIR/UIR)

05/049

AIRSPACE AR112H(E) ACT FL260-FL280. 01 MAY 17:00 2014 UNTIL 01 MAY 18:00 2014.
CREATED: 01 MAY 11:03 2014

05/008

SVC SHEPPARD APP OPEN. 02 MAY 02:00 2014 UNTIL 02 MAY 04:15 2014. CREATED: 01
MAY 10:26 2014

05/044

AIRSPACE AR114 ACT FL190-FL230. FL190 - FL230, 01 MAY 16:00 2014 UNTIL 01 MAY
17:00 2014. CREATED: 01 MAY 10:03 2014

05/042

AIRSPACE AR112H(W) ACT FL260-FL280. 01 MAY 16:00 2014 UNTIL 01 MAY 17:00 2014.
CREATED: 01 MAY 10:03 2014

05/041

AIRSPACE AR112L(W) ACT FL190-FL230. 01 MAY 15:45 2014 UNTIL 01 MAY 16:30 2014.
CREATED: 01 MAY 09:48 2014

05/040

AIRSPACE AR104M ACT FL290-FL310. FL290 - FL310, 01 MAY 15:45 2014 UNTIL 01 MAY
16:55 2014. CREATED: 01 MAY 09:48 2014

05/020

AIRSPACE LANCER MOA ACT 6500FT-17000FT. 01 MAY 13:00 2014 UNTIL 01 MAY 13:59
2014. CREATED: 01 MAY 07:03 2014

04/627

DAL2355 KATL-KLAX (01 May 1155 UTC)

AIRSPACE AIRDROP WITHIN AREA DEFINED AS 3NM RADIUS OF BWD172014 SFC-4500FT. 02 MAY 13:00 2014 UNTIL 02 MAY 21:00 2014. CREATED: 30 APR 21:19 2014

04/559

OBST WIND TURBINE FARM WITHIN AREA DEFINED AS 9NM RADIUS 324607N1005014W (7.29 SW SNK) 2840FT (390FT AGL) NOT LGTD. 28 APR 09:38 2014 UNTIL 13 MAY 09:38 2014. CREATED: 28 APR 09:38 2014

04/547

OBST WIND TURBINE FARM WITHIN AREA DEFINED AS 5.8 NM RADIUS OF 321150N1001435W (17NM NNW SWW) 2909FT (389FT AGL) NOT LGTD. 28 APR 05:27 2014 UNTIL 13 MAY 05:27 2014. CREATED: 28 APR 05:27 2014

04/139 (A0064/14)

NAV GPS (INCLUDING WAAS, GBAS, AND ADS-B) MAY NOT BE AVAILABLE WITHIN A 420 NM RADIUS CENTERED AT 322425N1055650W (ELP 017040) FL400-UNL DECREASING IN AREA WITH A DECREASE IN ALTITUDE DEFINED AS:

374NM RADIUS AT FL250,
285NM RADIUS AT 10000FT,
281NM RADIUS AT 4000FT AGL,
261NM RADIUS AT 50FT AGL.

THE IMPACT AREA ALSO EXTENDS INTO THE MEXICAN FIR

DAILY 1830-2230. 01 MAY 18:30 2014 UNTIL 02 MAY 22:30 2014. CREATED: 25 APR 21:30 2014

04/121 (A0061/14)

NAV GPS (INCLUDING WAAS, GBAS, AND ADS-B) MAY NOT BE AVAILABLE WITHIN A 420 NM RADIUS CENTERED AT 322425N1055650W (ELP 017040) FL400-UNL DECREASING IN AREA WITH A DECREASE IN ALTITUDE DEFINED AS:

374NM RADIUS AT FL250,
285NM RADIUS AT 10000FT,
281NM RADIUS AT 4000FT AGL,
261NM RADIUS AT 50FT AGL.

DAILY 1830-2230. 29 APR 18:30 2014 UNTIL 02 MAY 22:30 2014. CREATED: 25 APR 09:47 2014

04/337

OBST WIND TURBINE FARM WITHIN AREA DEFINED AS 6.4NM RADIUS OF 321237N1014908W (1.9NM N 63F) 3222FT (389FT AGL) NOT LGTD. 17 APR 01:05 2014 UNTIL 17 MAY 01:05 2014 ESTIMATED. CREATED: 17 APR 01:05 2014

04/336

OBST WIND TURBINE FARM WITHIN AREA DEFINED AS 5.1 NM RADIUS 334601N1005942W (13.03 ENE 8F3) 3419FT (389FT AGL) NOT LGTD. 17 APR 00:52 2014 UNTIL 17 MAY 00:51 2014 ESTIMATED. CREATED: 17 APR 00:52 2014

04/050

OBST WIND TURBINE FARM WITHIN AREA DEFINED AS 7NM RADIUS OF 353910N0980633W (15NM NNW 99F) 1902FT (430FT AGL) NOT LGTD. 03 APR 15:59 2014 UNTIL 09 MAY 23:59 2014. CREATED: 03 APR 16:21 2014

03/564

OBST WIND FARM WITHIN AREA DEFINED AS 10NM RADIUS OF 322668N1004474W (14NM W SWW) 2445FT (400FT AGL) NOT LGTD. 26 MAR 19:11 2014 UNTIL 31 MAR 23:59 2015. CREATED: 26 MAR 19:11 2014

03/443

OBST WIND TURBINE FARM WITHIN AREA DEFINED AS 315126N/1005457W (22NM E 54F) 2794FT (400FT AGL) NOT LGTD. 19 MAR 20:50 2014 UNTIL 21 MAR 21:00 2014 ESTIMATED. CREATED:

DAL2355 KATL-KLAX (01 May 1155 UTC)

19 MAR 20:50 2014

03/423

OBST WIND TURBINE FARM WITHIN AREA DEFINED AS 5NM RADIUS OF 353057N0984539W (5NM SW OJA) 2174FT (389FT AGL) NOT LGTD. 18 MAR 14:52 2014 UNTIL 18 APR 14:52 2014 ESTIMATED. CREATED: 18 MAR 14:53 2014

01/372

OBST WIND TURBINE FARM WITHIN AREA DEFINED AS 1NM RADIUS OF 351854N0992430W (7NM S ELK) 2419FT (389FT AGL) NOT LGTD. 16 JAN 20:36 2014 UNTIL 16 FEB 20:34 2014 ESTIMATED. CREATED: 16 JAN 20:36 2014

FDC 4/8240

TX..AIRSPACE TEMPLE, TX..TEMPORARY FLIGHT RESTRICTION DUE TO HIGH SPEED AERIAL DEMONSTRATION, EFFECTIVE 1405022330 UTC UNTIL 1405030330 UTC, 1405031800 UTC UNTIL 1405032230 UTC, AND 1405041800 UTC UNTIL 1405042230 UTC.

PURSUANT TO 14 CFR SECTION 91.145, MANAGEMENT OF AIRCRAFT OPERATIONS IN THE VICINITY OF AERIAL DEMONSTRATIONS AND MAJOR SPORTING EVENTS, AIRCRAFT OPERATIONS ARE PROHIBITED WITHIN A 5 NMR OF 310909N/0972428W OR THE TEMPLE /TPL/ VOR/DME 156 DEGREE RADIAL AT 3.5 NM, AT AND BELOW 7000 FT MSL UNLESS AUTHORIZED BY ATC BETH ANN JENKINS, PHONE 512-869-1759, IS THE POINT OF CONTACT. THE GRAY ARMY AIRFIELD /GRK/ TRACON, PHONE 254-288-9111, IS THE COORDINATION FACILITY. 02 MAY 23:30 2014 UNTIL 04 MAY 22:30 2014 ESTIMATED. CREATED: 24 APR 22:41 2014

FDC 4/8321 (A0045/14)

ROUTE ZFW.

V102 GUTHRIE (GTH) VORTAC, TX TO SNEED, TX MEA 6000. CHANGEOVER POINT GTH R-071 AT 25NM. 09 APR 21:13 2014 UNTIL 10 OCT 21:13 2014 ESTIMATED. CREATED: 09 APR 21:16 2014

FDC 4/8319 (A0044/14)

ROUTE ZFW.

V102 LUBBOCK (LBB) VORTAC, TX TO GUTHRIE (GTH) VORTAC, TX MEA 6000. CHANGEOVER POINT GTH R-257 AT 25 NM. 09 APR 21:13 2014 UNTIL 10 OCT 21:13 2014 ESTIMATED. CREATED: 09 APR 21:15 2014

FDC 4/8318 (A0043/14)

ROUTE ZFW.

V278 PLAINVIEW (PVW) VOR/DME, TX TO GUTHRIE (GTH) VORTAC, TX MEA 6000. CHANGEOVER POINT GTH R-275 AT 25 NM. 09 APR 21:13 2014 UNTIL 10 OCT 21:13 2014 ESTIMATED. CREATED: 09 APR 21:15 2014

FDC 4/8316 (A0042/14)

ROUTE ZFW.

V278 GUTHRIE (GTH) VORTAC, TX TO NIFDE, TX MEA 8500. CHANGEOVER POINT GTH R-086 AT 45 NM. 09 APR 21:13 2014 UNTIL 10 OCT 21:13 2014 ESTIMATED. CREATED: 09 APR 21:15 2014

FDC 4/5468

ROUTE ZFW.

V18 GUTHRIE (GTH) VORTAC, TX TO BEKLE, TX MEA 8500. 07 APR 19:31 2014 UNTIL 07 OCT 19:31 2014 ESTIMATED. CREATED: 07 APR 19:33 2014

FDC 4/1002 (A0011/14)

TX..ROUTE ZAB ZFW ZHU.

J183 PECOS (PEQ) VOR/DME TO LLANO (LLO) VOR/DME MAA/MEA 20000. EXCEPT FOR AIRCRAFT EQUIPPED WITH SUITABLE RNAV SYSTEM WITH GPS. 21 FEB 14:33

DAL2355 KATL-KLAX (01 May 1155 UTC)

2014 UNTIL 21 AUG 14:33 2014 ESTIMATED. CREATED: 21 FEB 14:34 2014

FDC 2/8646

TX.. DUE TO THE LACK OF TERRAIN AND OBSTACLE

CLEARANCE DATA, ACCURATE AUTOMATION DATA BASES ARE NOT AVAILABLE FOR PROVIDING MINIMUM SAFE ALTITUDE WARNING INFORMATION TO AIRCRAFT OVERFLYING MEXICO. AIR TRAFFIC FACILITIES ALONG THE UNITED STATES/MEXICO BORDER HAVE INHIBITED MINIMUM SAFE ALTITUDE WARNING COMPUTER PROGRAMS FOR AIRCRAFT OPERATING IN MEXICAN AIRSPACE UNTIL ACCURATE TERRAIN DATA CAN BE OBTAINED. WIE UNTIL UFN. CREATED: 19 AUG 21:29 2002

KZAB (ALBUQUERQUE FIR/UIR)

05/056

AIRSPACE AR117V ACT 7000FT-9000FT. 7000FT - 9000FT, 01 MAY 18:00 2014 UNTIL 01 MAY 21:00 2014. CREATED: 01 MAY 12:03 2014

05/050

AIRSPACE AR125V(N) ACT 500FT-3000FT. 01 MAY 17:45 2014 UNTIL 01 MAY 20:45 2014. CREATED: 01 MAY 11:48 2014

05/045

AIRSPACE RESERVE MOA ACT 5000FT AGL UP TO BUT NOT INCLUDING FL180. 01 MAY 16:10 2014 UNTIL 01 MAY 17:10 2014. CREATED: 01 MAY 10:13 2014

05/043

AIRSPACE AR114 ACT FL190-FL230. FL190 - FL230, 01 MAY 16:00 2014 UNTIL 01 MAY 17:00 2014. CREATED: 01 MAY 10:03 2014

05/039

AIRSPACE AR104M ACT FL290-FL310. FL290 - FL310, 01 MAY 15:45 2014 UNTIL 01 MAY 16:55 2014. CREATED: 01 MAY 09:48 2014

05/038

AIRSPACE AR613 ACT FL240-FL280. FL240 - FL280, 01 MAY 15:40 2014 UNTIL 01 MAY 16:10 2014. CREATED: 01 MAY 09:43 2014

05/001

AIRSPACE UNMANNED ACFT WITHIN AREA DEFINED AS 2NM RADIUS OF LRU026020 SFC-1000FT AGL. 02 MAY 14:30 2014 UNTIL 02 MAY 19:30 2014. CREATED: 01 MAY 02:52 2014

05/014

AIRSPACE R5107H ACT SFC-9000FT. SFC - 9000FT, 01 MAY 13:45 2014 UNTIL 02 MAY 06:15 2014. CREATED: 01 MAY 01:48 2014

05/013

AIRSPACE R5111B ACT SFC-13000FT. SFC - 13000FT, 01 MAY 13:45 2014 UNTIL 01 MAY 19:15 2014. CREATED: 01 MAY 01:48 2014

05/012

AIRSPACE R5111A ACT 13000FT-UNL. 13000FT - UNL, 01 MAY 13:45 2014 UNTIL 01 MAY 19:15 2014. CREATED: 01 MAY 01:48 2014

05/011

AIRSPACE R5107E ACT SFC-UNL. SFC - UNL, 01 MAY 13:45 2014 UNTIL 01 MAY 19:15 2014. CREATED: 01 MAY 01:48 2014

05/006

DAL2355 KATL-KLAX (01 May 1155 UTC)

AIRSPACE R5103B ACT SFC-FL300. SFC - FL300, 01 MAY 06:00 2014 UNTIL 01 MAY 12:59 2014. CREATED: 01 MAY 00:03 2014

05/005

AIRSPACE R5103C ACT SFC-FL300. SFC - FL300, 01 MAY 06:00 2014 UNTIL 01 MAY 12:59 2014. CREATED: 01 MAY 00:03 2014

05/004

AIRSPACE R5103A ACT SFC-15000FT. SFC - 15000FT, 01 MAY 06:00 2014 UNTIL 01 MAY 12:59 2014. CREATED: 01 MAY 00:03 2014

05/003

AIRSPACE R5107K ACT SFC-FL300. SFC - FL300, 01 MAY 06:00 2014 UNTIL 01 MAY 12:59 2014. CREATED: 01 MAY 00:03 2014

05/002

AIRSPACE R2303B ACT 8000FT-FL300. 8000FT - FL300, 02 MAY 00:01 2014 UNTIL 02 MAY 13:59 2014. CREATED: 01 MAY 00:03 2014

05/001

AIRSPACE R2303A ACT SFC-15000FT. SFC - 15000FT, 02 MAY 00:01 2014 UNTIL 02 MAY 13:59 2014. CREATED: 01 MAY 00:03 2014

04/272

AIRSPACE UNMANNED ACFT WITHIN AREA DEFINED AS 2NM RADIUS OF TFD107025 (PCA) SFC-2175FT AVOIDANCE ADVISED. 03 MAY 17:00 2014 UNTIL 03 MAY 23:00 2014. CREATED: 30 APR 17:43 2014

04/183

AIRSPACE R2310A ACT SFC-10000FT. SFC - 10000FT, 02 MAY 14:00 2014 UNTIL 02 MAY 22:30 2014. CREATED: 30 APR 14:01 2014

04/127

AIRSPACE R2303B ACT 8000FT-FL300. 8000FT - FL300, 01 MAY 00:01 2014 UNTIL 01 MAY 13:59 2014. CREATED: 30 APR 00:06 2014

04/126

AIRSPACE R2303A ACT SFC-15000FT. SFC - 15000FT, 01 MAY 00:01 2014 UNTIL 01 MAY 13:59 2014. CREATED: 30 APR 00:06 2014

04/149

NAV GPS (INCLUDING WAAS, GBAS, AND ADS-B) MAY NOT BE AVAILABLE WITHIN A 483NM RADIUS CENTERED AT 401840N1133428W (BVL 147026) FL400-UNL DECREASING IN AREA WITH A DECREASE IN ALTITUDE DEFINED AS:
429NM RADIUS AT FL250,
348NM RADIUS AT 10000FT,
355NM RADIUS AT 4000FT AGL,
335 NM RADIUS AT 50 FT AGL. 03 MAY 15:00 2014 UNTIL 03 MAY 17:30 2014. CREATED: 29 APR 18:25 2014

04/034

AIRSPACE R2310A ACT SFC-10000FT. SFC - 10000FT, 01 MAY 14:00 2014 UNTIL 01 MAY 22:30 2014. CREATED: 29 APR 14:01 2014

04/829

AIRSPACE R2303C ACT 15000FT-FL300. 15000FT - FL300, 28 APR 07:00 2014 UNTIL 03 MAY 06:00 2014. CREATED: 27 APR 07:01 2014

04/137

NAV GPS (INCLUDING WAAS, GBAS, AND ADS-B) MAY NOT BE

DAL2355 KATL-KLAX (01 May 1155 UTC)

AVAILABLE WITHIN A 420 NM RADIUS CENTERED AT 322425N1055650W (ELP 017040) FL400-UNL DECREASING IN AREA WITH A DECREASE IN ALTITUDE DEFINED AS:

374NM RADIUS AT FL250,
285NM RADIUS AT 10000FT,
281NM RADIUS AT 4000FT AGL,
261NM RADIUS AT 50FT AGL.

THE IMPACT AREA ALSO EXTENDS INTO THE MEXICAN FIR

DAILY 1830-2230. 01 MAY 18:30 2014 UNTIL 02 MAY 22:30 2014. CREATED: 25 APR 21:30 2014

04/119

NAV GPS (INCLUDING WAAS, GBAS, AND ADS-B) MAY NOT BE AVAILABLE WITHIN A 420 NM RADIUS CENTERED AT 322425N1055650W (ELP 017040) FL400-UNL DECREASING IN AREA WITH A DECREASE IN ALTITUDE DEFINED AS:

374NM RADIUS AT FL250,
285NM RADIUS AT 10000FT,
281NM RADIUS AT 4000FT AGL,
261NM RADIUS AT 50FT AGL.

DAILY 1830-2230. 29 APR 18:30 2014 UNTIL 02 MAY 22:30 2014. CREATED: 25 APR 09:47 2014

04/226

AIRSPACE UNMANNED ACFT WITHIN AREA DEFINED AS 2NM RADIUS OF E95 SFC-400FT DAILY 1230-2200. 25 APR 12:30 2014 UNTIL 31 MAR 22:00 2015. CREATED: 24 APR 14:57 2014

04/204

AIRSPACE UNMANNED ACFT WITHIN AN AREA DEFINED AS 4NM EITHER SIDE OF A LINE FROM TX0246030 TO TX0250042 SFC-17000FT. 22 APR 18:53 2014 UNTIL 17 APR 23:59 2015. CREATED: 22 APR 18:54 2014

04/183

OBST WIND TURBINE FARM WITHIN AREA DEFINED AS 10NM RADIUS OF 352740N1011321W (16NM SE BGD) 3735FT (310FT AGL) NOT LGTD. 21 APR 17:25 2014 UNTIL 20 APR 23:59 2015 ESTIMATED. CREATED: 21 APR 17:26 2014

04/121

AIRSPACE LGT OUT OPERATIONS WITHIN AREA DEFINED AS 25NM EITHER SIDE OF LINE FROM P01 TO OLS 5000-12000FT AVOIDANCE ADVISED. 14 APR 17:52 2014 UNTIL 15 JAN 23:59 2015 ESTIMATED. CREATED: 14 APR 17:52 2014

04/111

AIRSPACE LGT OUT TRAINING WITHIN AREA DEFINED AS 25NM RADIUS OF 3146N1084452W 5000FT-12000FT AVOIDANCE ADVISED DAILY 2200-0400. 13 APR 22:00 2014 UNTIL 31 MAY 04:00 2014. CREATED: 13 APR 19:16 2014

04/056

AIRSPACE MILITARY OPS WITHIN AREA DEFINED AS 1NM EITHER SIDE OF LINE FROM EWM350010 TO BWS170015 SFC-18000FT. 07 APR 23:00 2014 UNTIL 30 MAY 23:00 2014. CREATED: 07 APR 22:50 2014

04/013

OBST WIND TURBINE FARM WITHIN AREA DEFINED AS 5NM RADIUS OF 345953N1032315W (15NM SE TCC) 5210FT (350FT AGL) NOT LGTD. 02 APR 14:10 2014 UNTIL 01 MAY 21:00 2014. CREATED: 02 APR 14:10 2014

03/095

OBST WIND TURBINE FARM WITHIN AREA DEFINED AS 6NM RADIUS OF 352619N1012249W (5.3NM NNW T45) 4000FT (440FT AGL) NOT LGTD. 12 MAR 14:11 2014 UNTIL 30 SEP 23:59 2014.

DAL2355 KATL-KLAX (01 May 1155 UTC)

CREATED: 12 MAR 14:11 2014

03/081

OBST WIND TURBINE FARM WITHIN AREA DEFINED AS 3NM RADIUS OF 362631N1012028W (12NM N E19) 3471FT (346FT AGL) NOT LGTD. 10 MAR 22:35 2014 UNTIL 25 MAR 22:35 2014 ESTIMATED. CREATED: 10 MAR 22:35 2014

03/063

AIRSPACE UNMANNED ACFT WITHIN AREA DEFINED AS 25NM EITHER SIDE OF A LINE FROM SS0330046 TO SS0182057 7000FT-17999FT MON-FRI SR-SS. 10 MAR 13:30 2014 UNTIL 02 MAY 02:00 2014. CREATED: 07 MAR 16:23 2014

01/200

OBST WIND TURBINE FARM WITHIN AREA DEFINED AS 4.0NM RADIUS OF 351716N1023519W (8.0NM NE E52) 4069FT (412FT AGL) NOT LGTD. 24 JAN 17:00 2014 UNTIL 15 MAY 17:00 2014 ESTIMATED. CREATED: 24 JAN 16:59 2014

01/064

OBST WIND TURBINE FARM WITHIN AREA DEFINED AS 6NM RADIUS OF 352444N1011315W (10NE T45) 3734FT (440FT AGL) NOT LGTD. 07 JAN 21:54 2014 UNTIL 30 JUN 22:00 2014 ESTIMATED. CREATED: 07 JAN 22:00 2014

12/155

AIRSPACE UNMANNED ACFT WITHIN AREA DEFINED AS 5NM RADIUS OF FHU SFC-7000FT. 18 DEC 14:37 2013 UNTIL 30 JUN 06:00 2014. CREATED: 18 DEC 14:37 2013

01/782

AIRSPACE LGTS OUT/NVG TRNG SELLS/GLADDEN/BAGDAD ATCAA ALL ALT AVOIDANCE ADVISED 0100-0700 DLY. WIE UNTIL UFN. CREATED: 28 JAN 18:29 2010

01/780

AIRSPACE LGTS OUT/NVG TRNG SELLS LOW/SELLS 1 MOA ALL ALT AVOIDANCE ADVISED 0100-0700 DLY. WIE UNTIL UFN. CREATED: 28 JAN 18:18 2010

FDC 4/1300

AZ..AIRSPACE LIBBY AAF, AZ..TEMPORARY FLIGHT

EXCEPT AS SPECIFIED BELOW AND/OR UNLESS AUTHORIZED BY ATC:

1. ALL AIRCRAFT ENTERING OR EXITING THE TFR MUST BE ON A DISCRETE CODE ASSIGNED BY AN AIR TRAFFIC CONTROL (ATC) FACILITY.
2. AIRCRAFT MUST BE SQUAWKING THE DISCRETE CODE AT ALL TIMES WHILE IN THE TFR.
3. ALL AIRCRAFT ENTERING OR EXITING THE TFR MUST REMAIN IN TWO-WAY RADIO COMMUNICATIONS WITH ATC.
4. ALBUQUERQUE ARTCC, TELEPHONE 505-856-4500, IS THE FAA COORDINATION FACILITY.

END PART 2 OF 2. 03 MAY 06:00 2014 UNTIL 03 MAY 11:35 2014 ESTIMATED. CREATED: 30 APR 23:37 2014

FDC 4/1294

AZ..AIRSPACE LIBBY AAF, AZ..TEMPORARY FLIGHT

(0000 LOCAL 05/05/14).

EXCEPT AS SPECIFIED BELOW AND/OR UNLESS AUTHORIZED BY ATC:

1. ALL AIRCRAFT ENTERING OR EXITING THE TFR MUST

DAL2355 KATL-KLAX (01 May 1155 UTC)

BE ON A DISCRETE CODE ASSIGNED BY AN AIR TRAFFIC CONTROL (ATC) FACILITY.

2. AIRCRAFT MUST BE SQUAWKING THE DISCRETE CODE AT ALL TIMES WHILE IN THE TFR.
3. ALL AIRCRAFT ENTERING OR EXITING THE TFR MUST REMAIN IN TWO-WAY RADIO COMMUNICATIONS WITH ATC.
4. ALBUQUERQUE ARTCC, TELEPHONE 505-856-4500, IS THE FAA COORDINATION FACILITY.

END PART 2 OF 2. 05 MAY 03:05 2014 UNTIL 05 MAY 07:00 2014 ESTIMATED. CREATED: 30 APR 23:35 2014

FDC 4/1284

AZ..AIRSPACE LIBBY AAF, AZ..TEMPORARY FLIGHT

(0435 LOCAL 05/04/14).

EXCEPT AS SPECIFIED BELOW AND/OR UNLESS AUTHORIZED BY ATC:

1. ALL AIRCRAFT ENTERING OR EXITING THE TFR MUST BE ON A DISCRETE CODE ASSIGNED BY AN AIR TRAFFIC CONTROL (ATC) FACILITY.
2. AIRCRAFT MUST BE SQUAWKING THE DISCRETE CODE AT ALL TIMES WHILE IN THE TFR.
3. ALL AIRCRAFT ENTERING OR EXITING THE TFR MUST REMAIN IN TWO-WAY RADIO COMMUNICATIONS WITH ATC.
4. ALBUQUERQUE ARTCC, TELEPHONE 505-856-4500, IS THE FAA COORDINATION FACILITY.

END PART 2 OF 2. 04 MAY 03:05 2014 UNTIL 04 MAY 11:35 2014 ESTIMATED. CREATED: 30 APR 23:34 2014

FDC 4/0989

NM...AIRSPACE SUNSPOT, NM. LASER RESEARCH WILL BE CONDUCTED AT APACHE POINT OBSERVATORY, 324649N/1054913W OR THE BOLES /BWS/ 098 RADIAL DISTANCE 010 NAUTICAL MILES. AT AN ANGLE OF 90 DEGREES, FROM THE SURFACE, PROJECTING UP TO FL600

1405040139-1405040314, 1405090143-1405090318,

1405130347-1405130629,1405201033-1405201207,

1405231032-1405231206EST. AVOID AIRBORNE HAZARD BY 5 NAUTICAL MILES.

LASER LIGHT BEAMS MAY BE INJURIOUS TO

PILOTS' / AIRCREWS' AND PASSENGERS' EYES, WITHIN 60,000 FEET OF THE

LIGHT SOURCE. ALBUQUERQUE /ZAB/ ARTCC, 505-856-4500 IS THE FAA

COORDINATION FACILITY. 04 MAY 01:39 2014 UNTIL 23 MAY 12:06 2014 ESTIMATED.

CREATED: 30 APR 16:34 2014

FDC 4/1001

TX..ROUTE ZAB ZFW ZHU.

J183 PECOS (PEQ) VOR/DME TO LLANO (LLO) VOR/DME MAA/MEA 20000.

EXCEPT FOR AIRCRAFT EQUIPPED WITH SUITABLE RNAV SYSTEM WITH GPS. 21 FEB 14:33 2014 UNTIL 21 AUG 14:33 2014 ESTIMATED. CREATED: 21 FEB 14:34 2014

FDC 3/3589

NM CHART DUE TO NATIONAL WELFARE, PILOTS

ARE REQUESTED TO AVOID FLIGHTS BELOW 3000 FEET AGL OVER THE

TAOS PUEBLO BLUE LAKE WILDERNESS AREA AND OUTLINED PUEBLO LANDS. WIE UNTIL UFN.

CREATED: 07 MAR 20:46 2013

FDC 3/3588

NM.. CHART DUE TO NATIONAL WELFARE, PILOTS ARE

REQUESTED TO AVOID FLIGHTS BELOW 5000 FEET ABOVE GROUND LEVEL (AGL)

OVER THE TAOS PUEBLO WORLD HERITAGE SITE. THE MINIMUM ALTITUDE OVER

THE WORLD HERITAGE SITE IS 12,300 MEAN SEA LEVEL (MSL). WIE UNTIL UFN. CREATED:

07 MAR 20:45 2013

DAL2355 KATL-KLAX (01 May 1155 UTC)

FDC 1/5739

FI/T STAR ALBUQUERQUE INTERNATIONAL SUNPORT,
ALBUQUERQUE, NM.

CURLY TWO ARRIVAL: GUP TRANSITION: ROUTE FROM GUP TO CURLY IS NOT
AUTHORIZED BELOW 14000 MSL. WIE UNTIL UFN. CREATED: 17 NOV 00:59 2011

FDC 9/4188

AZ.. SPECIAL NOTICE..

EFFECTIVE IMMEDIATELY UNTIL FURTHER NOTICE.

ALL AIRCRAFT ARE ADVISED TO USE EXTREME CAUTION WHEN OPERATING
WITHIN 5 NAUTICAL MILE RADIUS OF PINAL AIRPARK (MZJ) DUE TO
HIGH VOLUME PARACHUTE OPERATIONS, SFC TO 25,000 FEET MSL. CONTACT
PINAL UNICOM 123.050, TUCSON APPROACH 119.4 OR MONITOR AWOS 130.375
FOR LATEST INFORMATION. WIE UNTIL UFN. CREATED: 18 JUN 10:58 2009

FDC 2/8644

NM.. DUE TO THE LACK OF TERRAIN AND OBSTACLE

CLEARANCE DATA, ACCURATE AUTOMATION DATA BASES ARE NOT
AVAILABLE FOR PROVIDING MINIMUM SAFE ALTITUDE WARNING
INFORMATION TO AIRCRAFT OVERFLYING MEXICO. AIR TRAFFIC
FACILITIES ALONG THE UNITED STATES/MEXICO BORDER HAVE
INHIBITED MINIMUM SAFE ALTITUDE WARNING COMPUTER PROGRAMS
FOR AIRCRAFT OPERATING IN MEXICAN AIRSPACE UNTIL ACCURATE

TERRAIN DATA CAN BE OBTAINED. WIE UNTIL UFN. CREATED: 19 AUG 21:28 2002

KZLA (LOS ANGELES FIR/UIR)

05/013

AIRSPACE R2507E ACT SFC-FL230. SFC - FL230, 01 MAY 06:01 2014 UNTIL 01 MAY 07:00
2014. CREATED: 01 MAY 00:03 2014

04/051 (A1104/14)

W289S ACT. SFC - FL500, 01 MAY 15:15 2014 UNTIL 02 MAY 07:00 2014. CREATED: 30
APR 23:43 2014

04/050 (A1103/14)

W537 ACT. SFC - FL500, 01 MAY 15:15 2014 UNTIL 01 MAY 21:30 2014. CREATED: 30
APR 23:43 2014

04/049 (A1102/14)

W292E ACT. SFC - 8000FT, 01 MAY 15:15 2014 UNTIL 02 MAY 07:00 2014. CREATED:
30 APR 23:43 2014

04/048 (A1101/14)

W532E ACT. SFC - FL500, 01 MAY 15:15 2014 UNTIL 02 MAY 02:00 2014. CREATED: 30
APR 23:43 2014

04/047 (A1100/14)

W532N ACT. SFC - FL500, 01 MAY 15:15 2014 UNTIL 02 MAY 02:00 2014. CREATED: 30
APR 23:43 2014

04/042 (A1099/14)

W289W ACT. SFC - 16000FT, 01 MAY 21:45 2014 UNTIL 02 MAY 07:00 2014. CREATED:
30 APR 23:43 2014

04/041 (A1098/14)

W289E ACT. SFC - 7000FT, 01 MAY 21:45 2014 UNTIL 02 MAY 07:00 2014. CREATED:
30 APR 23:43 2014

DAL2355 KATL-KLAX (01 May 1155 UTC)

04/040 (A1097/14)

W532S ACT. SFC - FL500, 01 MAY 15:15 2014 UNTIL 02 MAY 02:00 2014. CREATED: 30 APR 23:43 2014

04/025

AIRSPACE KANE EAST MOA ACT 10000FT UP TO BUT NOT INCLUDING FL180. 01 MAY 04:01 2014 UNTIL 01 MAY 05:00 2014. CREATED: 30 APR 22:03 2014

04/020

AIRSPACE R4806E ACT 100FT-UNL. 100FT - UNL, 01 MAY 03:01 2014 UNTIL 01 MAY 11:59 2014. CREATED: 30 APR 21:03 2014

04/040

AIRSPACE UNMANNED ACFT WITHIN AREA DEFINED AS 1.5NM RADIUS OF PGY063024 SFC-1200FT AGL AVOIDANCE ADVISED. 30 APR 20:36 2014 UNTIL PERM. CREATED: 30 APR 20:36 2014

04/017

AIRSPACE DESERT MOA ACT 100FT AGL UP TO BUT NOT INCLUDING FL180. 01 MAY 02:34 2014 UNTIL 01 MAY 07:00 2014. CREATED: 30 APR 20:08 2014

04/016

AIRSPACE TURTLE MOA ACT 11000FT UP TO BUT NOT INCLUDING FL180. 01 MAY 02:15 2014 UNTIL 01 MAY 04:30 2014. CREATED: 30 APR 20:08 2014

04/014

AIRSPACE R4807A ACT SFC-UNL. SFC - UNL, 01 MAY 02:01 2014 UNTIL 01 MAY 12:59 2014. CREATED: 30 APR 20:06 2014

04/013

AIRSPACE QUAIL MOA ACT 10000FT UP TO BUT NOT INCLUDING FL180. 01 MAY 02:00 2014 UNTIL 01 MAY 03:00 2014. CREATED: 30 APR 20:01 2014

04/855 (A1095/14)

W532S ACT. SFC - FL300, 30 APR 18:45 2014 UNTIL 01 MAY 02:00 2014. CREATED: 29 APR 22:11 2014

04/854 (A1094/14)

W289S ACT. SFC - FL600, 30 APR 12:15 2014 UNTIL 01 MAY 01:00 2014. CREATED: 29 APR 22:11 2014

04/853 (A1093/14)

W289E ACT. SFC - 7000FT, 30 APR 21:45 2014 UNTIL 01 MAY 07:00 2014. CREATED: 29 APR 22:11 2014

04/851 (A1092/14)

W289W ACT. SFC - FL600, 30 APR 12:15 2014 UNTIL 01 MAY 07:00 2014. CREATED: 29 APR 22:11 2014

04/151 (A1091/14)

NAV GPS (INCLUDING WAAS, GBAS, AND ADS-B) MAY NOT BE AVAILABLE WITHIN A 483NM RADIUS CENTERED AT 401840N1133428W (BVL 147026) FL400-UNL DECREASING IN AREA WITH A DECREASE IN ALTITUDE DEFINED AS:

429NM RADIUS AT FL250,

348NM RADIUS AT 10000FT,

355NM RADIUS AT 4000FT AGL,

335 NM RADIUS AT 50 FT AGL. 03 MAY 15:00 2014 UNTIL 03 MAY 17:30 2014. CREATED: 29 APR 18:25 2014

04/145

DAL2355 KATL-KLAX (01 May 1155 UTC)

NAV GPS (INCLUDING WAAS, GBAS, AND ADS-B) MAY NOT BE AVAILABLE WITHIN A 392NM RADIUS CENTERED AT 355629N L173903W (BTY 207068) FL400-UNL DECREASING IN AREA WITH A DECREASE IN ALTITUDE DEFINED AS:
370NM RADIUS AT FL250,
320NM RADIUS AT 10000FT,
250NM RADIUS AT 4000FT AGL,
200NM RADIUS AT 50FT AGL. 01 MAY 19:00 2014 UNTIL 01 MAY 22:30 2014. CREATED:
28 APR 21:53 2014

04/142 (A1069/14)
NAV GPS (INCLUDING WAAS, GBAS, AND ADS-B) MAY NOT BE AVAILABLE WITHIN A 420 NM RADIUS CENTERED AT 322425N1055650W (ELP 017040) FL400-UNL DECREASING IN AREA WITH A DECREASE IN ALTITUDE DEFINED AS:
374NM RADIUS AT FL250,
285NM RADIUS AT 10000FT,
281NM RADIUS AT 4000FT AGL,
261NM RADIUS AT 50FT AGL.
THE IMPACT AREA ALSO EXTENDS INTO THE MEXICAN FIR
DAILY 1830-2230. 01 MAY 18:30 2014 UNTIL 02 MAY 22:30 2014. CREATED: 25 APR
21:31 2014

04/124 (A1052/14)
NAV GPS (INCLUDING WAAS, GBAS, AND ADS-B) MAY NOT BE AVAILABLE WITHIN A 420 NM RADIUS CENTERED AT 322425N1055650W (ELP 017040) FL400-UNL DECREASING IN AREA WITH A DECREASE IN ALTITUDE DEFINED AS:
374NM RADIUS AT FL250,
285NM RADIUS AT 10000FT,
281NM RADIUS AT 4000FT AGL,
261NM RADIUS AT 50FT AGL.
DAILY 1830-2230. 29 APR 18:30 2014 UNTIL 02 MAY 22:30 2014. CREATED: 25 APR
09:48 2014

03/043
AIRSPACE UNMANNED ACFT WITHIN AREA DEFINED AS 1NM RADIUS OF FLW073025 (4.7NM ESE L17) SFC-1600FT. 25 MAR 19:39 2014 UNTIL 31 OCT 23:59 2014 ESTIMATED. CREATED:
25 MAR 19:40 2014

03/042
AIRSPACE UNMANNED ACFT WITHIN AREA DEFINED AS 1NM RADIUS OF FIM151006 (12NM ESE SZP) SFC-1600FT. 25 MAR 19:38 2014 UNTIL 31 OCT 23:59 2014 ESTIMATED. CREATED:
25 MAR 19:38 2014

03/041
AIRSPACE UNMANNED ACFT WITHIN AREA DEFINED AS 3NM RADIUS OF FIM105005 (13NM E SZP) SFC-2000FT. 25 MAR 19:22 2014 UNTIL 31 OCT 23:59 2014 ESTIMATED. CREATED:
25 MAR 19:22 2014

03/039
AIRSPACE UNMANNED ACFT WITHIN AREA DEFINED AS 1NM RADIUS OF FIM285003.5 (6.7NM ENE SZP) SFC-1000FT. 25 MAR 19:17 2014 UNTIL 31 OCT 23:59 2014 ESTIMATED. CREATED:
25 MAR 19:17 2014

A1066/14
AIRSPACE W291 ACT, EAST OF 121 DEGREES WEST
LONGITUDE AND SOUTH OF 30.5 DEGREES NORTH LATITUDE. THIS
MAY NOT BE THE ONLY AIRSPACE ACTIVATION WITHIN W-291.
OPERATORS ARE ADVISED THAT ADDITIONAL NOTAMS MIGHT EXIST
FOR CLOSURE OF OTHER PORTIONS OF W-291. SFC - FL800, 02 MAY 14:00 2014 UNTIL

DAL2355 KATL-KLAX (01 May 1155 UTC)

06 MAY 13:30 2014. CREATED: 25 APR 19:58 2014

A1065/14

AIRSPACE W291 ACT, EAST OF 121 DEGREES WEST
LONGITUDE AND SOUTH OF 30.5 DEGREES NORTH LATITUDE. THIS
MAY NOT BE THE ONLY AIRSPACE ACTIVATION WITHIN W-291.
OPERATORS ARE ADVISED THAT ADDITIONAL NOTAMS MIGHT EXIST
FOR CLOSURE OF OTHER PORTIONS OF W-291. SFC - FL800, 01 MAY 16:00 2014 UNTIL
01 MAY 19:00 2014. CREATED: 25 APR 19:58 2014

A1060/14

AIRSPACE W291 ACT, EAST OF 121 DEGREES WEST
LONGITUDE AND NORTH OF 30.5 DEGREES NORTH LATITUDE. THIS
MAY NOT BE THE ONLY AIRSPACE ACTIVATION WITHIN W-291.
OPERATORS ARE ADVISED THAT ADDITIONAL NOTAMS MIGHT EXIST
FOR CLOSURE OF OTHER PORTIONS OF W-291. SFC - FL800, 29 APR 13:30 2014 UNTIL
06 MAY 13:30 2014. CREATED: 25 APR 19:43 2014

A0231/05

QXXXX FOLLOWING NAVIGATIONAL REFERENCE SYSTEM (NRS) WAYPOINTS ARE UNUSABLE KL09G,
KL15G, KL18E, KL18G, KL21E, KL21G, KL24E, KL27E, KL30E. WIE UNTIL UFN. CREATED:
07 JUN 20:23 2005

FDC 4/7486 (A0614/14)

ROUTE ZLA.
V248 SCRAP, CA TO SHAFTER (EHF) VORTAC, CA MEA 3000 EASTBOUND. 17 MAR 19:19
2014 UNTIL 17 SEP 19:19 2014 ESTIMATED. CREATED: 17 MAR 19:26 2014

FDC 9/5145

PART 2 OF 2 CA.. FLIGHT RESTRICTIONS. DISNEYLAND
THEME PARK,
EVENT AND VENUE ARE AUTHORIZED WITH AN APPROVED WAIVER. ALL
PREVIOUSLY ISSUED WAIVERS TO FDC NOTAM 3/2123 REMAIN VALID UNTIL THE
SPECIFIED END DATE BUT NOT TO EXCEED 90 DAYS FOLLOWING THE EFFECTIVE
DATE OF THIS NOTAM. INFORMATION ABOUT WAIVER APPLICATIONS AND TSA
SECURITY AUTHORIZATIONS CAN BE FOUND AT

[HTTP://WWW.TSA.GOV/WHAT_WE_DO/TSNM/GENERAL_AVIATION/AIRSPACE_WAIVERS.SHTM](http://www.tsa.gov/what_we_do/tsnm/general_aviation/airspace_waivers.shtm)
(CASE SENSITIVE USE LOWER CASE ONLY) OR BY CALLING TSA AT
571-227-2071. INDIVIDUALS MAY SUBMIT A REQUEST FOR A FAA WAIVER AT
[HTTPS://WAIVER.C3.FAA.GOV](https://waiver.c3.faa.gov).
END PART 2 OF 2. WIE UNTIL UFN. CREATED: 10 FEB 19:20 2009

ORIGIN: KATL/ATL (HARTSFIELD - JACKSON ATLANTA I, UNITED STATES)

04/235 (A1191/14)

APRON 5N RAMP ENTRANCE CLSD. 01 MAY 03:30 2014 UNTIL 01 MAY 10:30 2014. CREATED:
30 APR 17:27 2014

04/234 (A1190/14)

TWY F CLSD BTN RAMP 4N AND TWY C. 01 MAY 03:30 2014 UNTIL 01 MAY 10:30 2014.
CREATED: 30 APR 17:26 2014

04/233 (A1189/14)

RWY 8L/26R CLSD. 01 MAY 03:30 2014 UNTIL 01 MAY 10:30 2014. CREATED: 30 APR 17:22
2014

04/232 (A1188/14)

TWY B1, TWY B BTN TWY H AND TWY B2 CLSD. 01 MAY 02:00 2014 UNTIL 01 MAY 12:00
2014. CREATED: 30 APR 17:20 2014

DAL2355 KATL-KLAX (01 May 1155 UTC)

04/231 (A1187/14)

TWY E1, F2, TWY H BTN APCH END RWY 8R AND TWY F, TWY E BTN TWY V AND TWY F3 CL LGT OUT OF SERVICE. 30 APR 15:31 2014 UNTIL 07 MAY 23:59 2014 ESTIMATED. CREATED: 30 APR 15:31 2014

04/226

OBST TOWER LGT (ASR 1035243) 334257.10N0841823.30W (7.8NM NE ATL) 1163FT (208FT AGL) U/S. SFC - 1163FT, 30 APR 09:12 2014 UNTIL 15 MAY 09:12 2014. CREATED: 30 APR 09:12 2014

04/224

OBST TOWER LGT (ASR 1023208) 333441.30N0843312.30W (7.3NM WSW ATL) 1239FT (235FT AGL) U/S. SFC - 1239FT, 30 APR 06:13 2014 UNTIL 15 MAY 06:13 2014. CREATED: 30 APR 06:13 2014

04/217

OBST TOWER LGT (ASR 1264397) 334053.20N0842622.90W (2.7NM NNW ATL) 1304FT (260FT AGL) OUT OF SERVICE. 29 APR 09:29 2014 UNTIL 14 MAY 09:29 2014. CREATED: 29 APR 09:29 2014

04/202 (A1142/14)

TWY E BTN TWY F4 AND TWY C, TWY E5, TWY E7 CLSD. 28 APR 02:26 2014 UNTIL 14 MAY 10:00 2014 ESTIMATED. CREATED: 28 APR 02:29 2014

04/187 (A1117/14)

APRON 5 NORTHEAST RAMP CLSD BTN GATE E30 AND GATE E34. 26 APR 03:00 2014 UNTIL 04 MAY 10:30 2014 ESTIMATED. CREATED: 25 APR 19:21 2014

04/167

OBST TOWER LGT (ASR 1019384) 333406.40N0843431.00W (8.5NM WSW ATL) 1305FT (264FT AGL) U/S. SFC - 1305FT, 24 APR 00:39 2014 UNTIL 08 MAY 04:00 2014. CREATED: 24 APR 00:39 2014

04/156 (A1073/14)

TWY M6 CL MARKINGS NOT STD. 23 APR 11:44 2014 UNTIL 30 APR 23:30 2014 ESTIMATED. CREATED: 23 APR 11:44 2014

04/155 (A1072/14)

TWY M6 SURFACE PAINTED HOLDING POSITION SIGNS REMOVED. 23 APR 11:42 2014 UNTIL 30 APR 23:30 2014 ESTIMATED. CREATED: 23 APR 11:42 2014

04/139

OBST TOWER LGT (ASR 1024207) 333309.80N0843039.70W (6.6NM SW ATL) 1260FT (371FT AGL) U/S. SFC - 1260FT, 21 APR 09:07 2014 UNTIL 06 MAY 09:07 2014. CREATED: 21 APR 09:08 2014

04/137

OBST TOWER LGT (ASR 1011975) 333345.80N0842027.60W (6.1NM SE ATL) 1364FT (447FT AGL) U/S. SFC - 1364FT, 20 APR 07:07 2014 UNTIL 05 MAY 07:07 2014. CREATED: 20 APR 07:07 2014

03/140 (A0743/14)

AD HELIPAD 1 CLSD. 24 MAR 14:21 2014 UNTIL 31 OCT 23:59 2014 ESTIMATED. CREATED: 24 MAR 14:21 2014

03/138 (A0741/14)

TWY A5 CLSD. 24 MAR 14:12 2014 UNTIL 31 OCT 23:59 2014 ESTIMATED. CREATED: 24 MAR 14:12 2014

12/097 (A3330/13)

DAL2355 KATL-KLAX (01 May 1155 UTC)

RWY 9R DECLARED DISTANCES: TORA 9000 TODA 9000 ASDA 8925 LDA 8925. 17 DEC 19:45
2013 UNTIL PERM. CREATED: 17 DEC 19:45 2013

09/080 (A2385/13)

NAV ILS RWY 27L IM CMSN. 13 SEP 08:18 2013 UNTIL UFN. CREATED: 13 SEP 08:18 2013

05/113

COM REMOTE TRANSMITTER/RECEIVER 343.675 VICE 381.65. WIE UNTIL UFN. CREATED:
23 MAY 14:10 2012

FDC 4/4149 (A0891/14)

IAP HARTSFIELD - JACKSON ATLANTA INTL, ATLANTA, GA.

RNAV (GPS) Y RWY 8L, AMDT 3A...

LNAV: MDA 1500/HATH 485, CAT A/B VIS RVR 4000, CAT C/D VIS RVR
5000.

NOTE: HELICOPTER VISIBILITY REDUCTION BELOW RVR 4000 NOT
AUTHORIZED.

NOTE: FOR INOPERATIVE ALSF-2, INCREASE CATS A/B VISIBILITY TO
RVR 5500.

TEMPORARY CRANES 240 AGL/250 MSL BEGINNING 2306 FT SW OF RWY

8R, 333826.23N/842635.36W/333826.23N/842645.00W

(2013-ASO-1716-NRA) AND (2013-ASO-2152-NRA). 04 APR 12:06 2014 UNTIL 04

OCT 12:06 2014 ESTIMATED. CREATED: 04 APR 12:08 2014

FDC 4/1754 (A0834/14)

IAP HARTSFIELD - JACKSON ATLANTA INTL, ATLANTA, GA.

ILS OR LOC RWY 8L, AMDT 4B...

S-LOC 8L VISIBILITY RVR 4000 ALL CATS.

FOR INOPERATIVE ALSF-2, INCREASE S-LOC 8L CATS A/B VISIBILITY
TO 1 MILE.

NOTE: HELICOPTER VISIBILITY REDUCTION BELOW RVR 4000 NOT

AUTHORIZED. 31 MAR 17:07 2014 UNTIL 30 SEP 17:07 2014 ESTIMATED. CREATED:

31 MAR 17:09 2014

FDC 4/0127 (A0762/14)

IAP HARTSFIELD - JACKSON ATLANTA INTL, ATLANTA, GA.

RNAV (GPS) Y RWY 9L, AMDT 3...

LNAV MDA 1500/HAT 474 ALL CATS.

TEMPORARY CRANES 240FT AGL/250FT MSL BEGINNING 2306FT WEST OF

RWY 8R, 333826.23N/842635.36W/333826.23N/842645.00W

(2013-ASO-1716-NRA)

AND (2013-ASO-2152-NRA). 25 MAR 18:57 2014 UNTIL 25 SEP 18:57 2014 ESTIMATED.

CREATED: 25 MAR 19:05 2014

FDC 4/0125 (A0761/14)

IAP HARTSFIELD - JACKSON ATLANTA INTL, ATLANTA, GA.

RNAV (GPS) Y RWY 8R, AMDT 3...

LNAV MDA 1500/HAT 476 ALL CATS.

TEMPORARY CRANES 240FT AGL/250FT MSL BEGINNING 2306 FT WEST

OF RWY 8R, 333826.23N/842635.36W/333826.23N/842645.00W

(2013-ASO-1716-NRA) AND (2013-ASO-2152-NRA). 25 MAR 18:57 2014 UNTIL 25

SEP 18:57 2014 ESTIMATED. CREATED: 25 MAR 19:04 2014

FDC 4/0124 (A0760/14)

IAP HARTSFIELD - JACKSON ATLANTA INTL, ATLANTA, GA.

RNAV (GPS) Y RWY 9R, AMDT 3...

LNAV MDA 1500/HAT 481 ALL CATS.

TEMPORARY CRANES 240 AGL/250 MSL BEGINNING 2306 FT FROM RWY 8R,

333826.23N/842635.36W/333826.23N/842645.00W (2013-ASO-1716-NRA)

(2013-ASO-2152-NRA). 25 MAR 18:57 2014 UNTIL 25 SEP 18:57 2014 ESTIMATED.

CREATED: 25 MAR 19:03 2014

DAL2355 KATL-KLAX (01 May 1155 UTC)

FDC 4/2099 (A0082/14)

IAP HARTSFIELD - JACKSON ATLANTA INTL, ATLANTA, GA.

RNAV (RNP) Z RWY 8L, AMDT 1B...

RNP 0.15 DA 1403/HATH 388, VIS RVR 5000 ALL CATS.

RNP 0.30 VIS RVR 5000 ALL CATS.

CHANGE FOR INOP ALSF NOTE TO READ: FOR INOPERATIVE ALSF,

INCREASE RNP 0.15 ALL CATS VISIBILITY TO RVR 6000 AND RNP 0.30

ALL CATS VISIBILITY TO 1 3/8 MILE. 14 JAN 14:55 2014 UNTIL 14 JUL 14:55

2014 ESTIMATED. CREATED: 14 JAN 15:02 2014

FDC 3/0597 (A2860/13)

IAP HARTSFIELD-JACKSON ATLANTA INTL, ATLANTA, GA.

ILS PRM RWY 28 (SIMULTANEOUS CLOSE PARALLEL) AMDT 3B...

ILS PRM RWY 28 (SA CAT I) (SIMULTANEOUS CLOSE PARALLEL) AMDT
3B...

ILS PRM RWY 28 (CAT II) (SIMULTANEOUS CLOSE PARALLEL) AMDT 3B...

CHANGE NOTE TO READ: SIMULTANEOUS CLOSE PARALLEL APPROACH

AUTHORIZED WITH ILS PRM RWY 27R OR 27L AND 26R OR 26L. 23 OCT 17:35 2013

UNTIL 23 MAY 12:00 2014 ESTIMATED. CREATED: 23 OCT 17:39 2013

FDC 3/8599 (A2498/13)

FI/T STAR HARTSFIELD-JACKSON ATLANTA INTL, ATLANTA,
GA.

RPTOR THREE ARRIVAL

NOTE EXPECT RWY 9R. WIE UNTIL UFN. CREATED: 23 SEP 17:23 2013

FDC 3/7680 (A2477/13)

FI/T STAR HARTSFIELD-JACKSON ATLANTA INTL, ATLANTA,
GA.

BNELE ONE ARRIVAL

NOTE: LANDING WEST EXPECT RWY 26R- LANDING EAST EXPECT RWY 9R. WIE UNTIL
UFN. CREATED: 20 SEP 15:29 2013

FDC 3/7677 (A2476/13)

FI/T STAR HARTSFIELD-JACKSON ATLANTA INTL, ATLANTA,
GA.

DIRTY ONE ARRIVAL

NOTE: LANDING WEST EXPECT RWY 27L- LANDING EAST EXPECT RWY 8L. WIE UNTIL
UFN. CREATED: 20 SEP 15:29 2013

FDC 3/7676 (A2475/13)

FI/T STAR HARTSFIELD-JACKSON ATLANTA INTL,
ATLANTA,GA.

KOLTT ONE ARRIVAL

NOTE: LANDING WEST EXPECT RWY 26R- LANDING EAST EXPECT RWY 9R. WIE UNTIL
UFN. CREATED: 20 SEP 15:29 2013

FDC 3/7670 (A2474/13)

FI/T STAR HARTSFIELD-JACKSON ATLANTA INTL, ATLANTA,
GA.

EVULE ONE ARRIVAL

NOTE: LANDING WEST EXPECT RWY 26R- LANDING EAST EXPECT RWY 8L. WIE UNTIL
UFN. CREATED: 20 SEP 15:28 2013

FDC 3/3942 (A2146/13)

FI/T STAR HARTSFIELD - JACKSON ATLANTA INTL, ATLANTA,
GA.

PECHY EIGHT (RNAV) ARRIVAL...

PROCEDURE NOT AUTHORIZED. WIE UNTIL UFN. CREATED: 22 AUG 08:49 2013

DAL2355 KATL-KLAX (01 May 1155 UTC)

FDC 3/3941 (A2145/13)

FI/T STAR HARTSFIELD - JACKSON ATLANTA INTL, ATLANTA,
GA.

HONIE NINE (RNAV) ARRIVAL..

PROCEDURE NOT AUTHORIZED. WIE UNTIL UFN. CREATED: 22 AUG 08:47 2013

FDC 3/3940 (A2144/13)

FI/T STAR HARTSFIELD - JACKSON ATLANTA INTL, ATLANTA,
GA.

HERKO SEVEN (RNAV) ARRIVAL...

PROCEDURE NOT AUTHORIZED. WIE UNTIL UFN. CREATED: 22 AUG 08:45 2013

FDC 3/3937 (A2143/13)

FI/T STAR HARTSFIELD - JACKSON ATLANTA INTL, ATLANTA,
GA.

FLCON EIGHT (RNAV) ARRIVAL...

PROCEDURE NOT AUTHORIZED. WIE UNTIL UFN. CREATED: 22 AUG 08:43 2013

FDC 3/3935 (A2142/13)

FI/T STAR HARTSFIELD - JACKSON ATLANTA INTL, ATLANTA,
ERLIN ONE /RNAV ARRIVAL...

PROCEDURE NOT AUTHORIZED. WIE UNTIL UFN. CREATED: 22 AUG 08:41 2013

FDC 3/3931 (A2141/13)

FI/T STAR HARTSFIELD - JACKSON ATLANTA INTL, ATLANTA
GA.CANUK TWO(RNAV)ARRIVAL....

PROCEDURE NOT AUTHORIZED. WIE UNTIL UFN. CREATED: 22 AUG 08:39 2013

FDC 3/7951 (A0336/13)

HARTSFIELD-JACKSON ATLANTA INTERNATIONAL AIRPORT
AIRSPACE ADS-B SERVICES TISB AND FISB AVBL NOVEMBER 30, 2011. TIS-B
SERVICE IS AVAILABLE THROUGHOUT THE NAS WHERE THERE ARE BOTH ADEQUATE
SURVEILLANCE COVERAGE (RADAR) AND BROADCAST COVERAGE FROM ADS-B
GROUND STATIONS. REPORTS OF TIS-B AND FIS-B MALFUNCTIONS SHOULD BE
REPORTED BY RADIO OR TELEPHONE TO THE NEAREST FSS FACILITY. WIE UNTIL UFN. CREATED:
12 FEB 21:08 2013

DESTINATION: KLAX/LAX (LOS ANGELES INTL, UNITED STATES)

04/102 (A0993/14)

TWY F BTN RWY 7L/25R AND TWY A CLSD. 02 MAY 06:00 2014 UNTIL 02 MAY 14:00 2014.
CREATED: 30 APR 21:57 2014

04/101 (A0992/14)

TWY T BTN TWY A AND TWY H CLSD. 01 MAY 06:00 2014 UNTIL 01 MAY 14:00 2014. CREATED:
30 APR 21:56 2014

04/100 (A0991/14)

NAV ILS RWY 25L GP/LOC U/S. 01 MAY 08:00 2014 UNTIL 01 MAY 10:00 2014. CREATED:
30 APR 21:12 2014

04/099 (A0990/14)

RWY 25L 3000FT DISTANCE REMAINING SIGN SOUTH SIDE MISSING. 30 APR 20:44 2014
UNTIL 02 MAY 14:00 2014 ESTIMATED. CREATED: 30 APR 20:53 2014

04/098 (A0989/14)

TWY E12 DIRECTIONAL SIGN FOR TWY D EAST SIDE MISSING. 30 APR 20:44 2014 UNTIL
08 MAY 00:01 2014. CREATED: 30 APR 20:53 2014

04/097 (A0988/14)

DAL2355 KATL-KLAX (01 May 1155 UTC)

RWY 7R 8000FT DISTANCE REMAINING SIGN SOUTH SIDE
MISSING. 30 APR 20:44 2014 UNTIL 02 MAY 14:00 2014 ESTIMATED. CREATED: 30 APR
20:52 2014

04/096

TWY AA BTN RWY 6L/24R AND TWY E CLSD. 03 MAY 07:00 2014 UNTIL 03 MAY 13:00 2014.
CREATED: 30 APR 20:39 2014

04/095 (A0984/14)

RWY 6R/24L CLSD. 03 MAY 07:00 2014 UNTIL 03 MAY 23:00 2014. CREATED: 30 APR 14:50
2014

04/094 (A0983/14)

NAV ILS RWY 6R U/S. 03 MAY 13:00 2014 UNTIL 03 MAY 21:00 2014. CREATED: 30 APR
13:01 2014

04/093 (A0982/14)

NAV ILS RWY 24L U/S. 03 MAY 13:00 2014 UNTIL 03 MAY 21:00 2014. CREATED: 30 APR
13:01 2014

04/092 (A0980/14)

RWY 25L PAPI U/S. 30 APR 03:03 2014 UNTIL 15 MAY 23:59 2014 ESTIMATED. CREATED:
30 APR 03:03 2014

04/090 (A0974/14)

RWY 7R RWY EXIT SIGN AT TWY N LEFT SIDE MISSING. 29 APR 17:39 2014 UNTIL 02 MAY
23:59 2014 ESTIMATED. CREATED: 29 APR 17:40 2014

04/088 (A0971/14)

RWY 25L RWY EXIT SIGN AT TWY H9 MISSING. 28 APR 20:21 2014 UNTIL 02 MAY 23:59
2014 ESTIMATED. CREATED: 28 APR 20:21 2014

04/087 (A0969/14)

RWY 7R/25L CLSD DAILY 0600-1400. 01 MAY 06:00 2014 UNTIL 02 MAY 14:00 2014. CREATED:
28 APR 20:14 2014

04/072 (A0939/14)

TWY C TWY DIRECTION SIGN SOUTH SIDE FOR TAXILANE C12 MISSING. 22 APR 23:12 2014
UNTIL 06 JUN 13:00 2014 ESTIMATED. CREATED: 22 APR 23:12 2014

04/021 (A0863/14)

TWY E17 SOUTHBOUND TURNS AT GATE 208 NOT AVBL. 04 APR 20:14 2014 UNTIL 29 MAY
23:59 2014 ESTIMATED. CREATED: 04 APR 20:14 2014

04/018 (A0859/14)

TWY C BTN TAXILANE C12 AND TWY S WORK IN PROGRESS CONST ADJ NORTH SIDE LGTD AND
BARRICADED. 04 APR 19:36 2014 UNTIL 30 JUN 14:00 2014 ESTIMATED. CREATED: 04
APR 19:37 2014

03/149 (A0810/14)

APRON AMERICAN EAGLE TERMINAL SOUTHBOUND TAXIING ACFT USE MINIMUM POWER DUE BLAST
HAZARD. 27 MAR 18:41 2014 UNTIL PERM. CREATED: 27 MAR 18:42 2014

03/090

OBST WATER TANK 335514N/1182426W (15NM S LAX) UNKNOWN (125FT AGL) OUT OF SERVICE.
17 MAR 19:10 2014 UNTIL 01 JUN 23:59 2014. CREATED: 17 MAR 19:11 2014

03/062

OBST TOWER GUNTER STROBE LGT (ASR UNKNOWN) 3357.29N11820.16W (3.5NM E APCH END
RWY 24L) UNKNOWN (50FT AGL) OUT OF SERVICE. 13 MAR 21:38 2014 UNTIL 31 DEC 23:59
2014 ESTIMATED. CREATED: 13 MAR 21:38 2014

DAL2355 KATL-KLAX (01 May 1155 UTC)

01/154 (A0228/14)

TWY R1 COMMISSIONED 100FT X 100FT CONC LGTD. 29 JAN 20:07 2014 UNTIL PERM. CREATED:
29 JAN 20:09 2014

01/079

AD HELIPAD H1 CLSD. 16 JAN 21:06 2014 UNTIL 30 JUN 23:59 2014 ESTIMATED. CREATED:
16 JAN 21:06 2014

12/106

OBST STACK 335452N1182517W (2NM S LAX) 329FT (229FT AGL) NOT LGTD. 19 DEC 17:23
2013 UNTIL 19 JAN 23:59 2014 ESTIMATED. CREATED: 19 DEC 17:23 2013

07/158 (A2291/13)

AD ALL RUNWAY STATUS LIGHTS U/S. 30 JUL 19:40 2013 UNTIL 31 MAY 06:59 2014. CREATED:
30 JUL 19:44 2013

FDC 4/6602 (A0932/14)

IAP LOS ANGELES INTL, LOS ANGELES, CA.

ILS RWY 25L (CAT II & III), AMDT 12B...

S-ILS 25L DA 204

CHART TDZE 104 DELETE THRE 98.

THIS IS ILS RWY 25L (CAT II & III), AMDT 12C. 22 APR 13:53 2014 UNTIL PERM.
CREATED: 22 APR 14:06 2014

FDC 4/6601 (A0931/14)

IAP LOS ANGELES INTL, LOS ANGELES, CA.

RNAV (RNP) Z RWY 25L, AMDT 1A...

RNP 0.12 DA 413

RNP 0.17 DA 464

RNP 0.30 DA 545

CHART TDZE 104 DELETE THRE 98

ALTERNATE MINIMUMS: STANDARD.

THIS IS RNAV (RNP) Z RWY 25L, AMDT 1B. 22 APR 13:53 2014 UNTIL PERM. CREATED:
22 APR 14:06 2014

FDC 4/6600 (A0930/14)

IAP LOS ANGELES INTL, LOS ANGELES, CA.

RNAV (RNP) Z RWY 24L, AMDT 1B...

RNP 0.15 DA 549

RNP 0.30 DA 592

CHART TDZE 121 DELETE THRE 111

ALTERNATE MINIMUMS: STANDARD.

THIS IS RNAV (RNP) Z RWY 24L, AMDT 1C. 22 APR 13:53 2014 UNTIL PERM. CREATED:
22 APR 14:06 2014

FDC 4/6599 (A0929/14)

IAP LOS ANGELES INTL, LOS ANGELES, CA.

RNAV (GPS) Y RWY 24L, AMDT 2A...

LPV DA 469

LNAV/VNAV DA 606

LNAV HAT 539 ALL CATS

CHART TDZE 121 DELETE THRE 111.

THIS IS RNAV (GPS) Y RWY 24L, AMDT 2B. 22 APR 13:53 2014 UNTIL PERM. CREATED:
22 APR 14:05 2014

FDC 4/6598 (A0928/14)

IAP LOS ANGELES INTL, LOS ANGELES, CA.

ILS OR LOC RWY 24L, AMDT 26A...

S-ILS 24L DA 321

S-LOC 24L HAT 379 ALL CATS

DAL2355 KATL-KLAX (01 May 1155 UTC)

SIDESTEP 24R HAT 580 ALL CATS
CHART TDZE 24L 121 DELETE THRE 111
CHART TDZE 24R 120 DELETE THRE 117
THIS IS ILS OR LOC RWY 24L, AMDT 26B. 22 APR 13:53 2014 UNTIL PERM. CREATED:
22 APR 14:05 2014

FDC 4/6597 (A0927/14)
IAP LOS ANGELES INTL, LOS ANGELES, CA.
ILS OR LOC RWY 7R, AMDT 6C...
S-ILS 7R DA 325
S-LOC 7R HAT 335 ALL CATS
SIDESTEP 7L HAT 392 ALL CATS
CHART TDZE 7R 125 DELETE THRE 119
CHART TDZE 7L 128 DELETE THRE 119
THIS IS ILS OR LOC RWY 7R, AMDT 6D. 22 APR 13:53 2014 UNTIL PERM. CREATED:
22 APR 14:05 2014

FDC 4/6594 (A0926/14)
IAP LOS ANGELES INTL, LOS ANGELES, CA.
ILS OR LOC RWY 6R, AMDT 17B...
S-ILS 6R DA 314
S-LOC 6R HAT 346 ALL CATS
SIDESTEP 6L HAT 343 ALL CATS
CHART TDZE 6R 114 DELETE THRE 108
CHART TDZE 6L 117 DELETE THRE 112
THIS IS ILS OR LOC RWY 6R, AMDT 17C. 22 APR 13:53 2014 UNTIL PERM. CREATED:
22 APR 14:05 2014

FDC 4/6593 (A0925/14)
IAP LOS ANGELES INTL, LOS ANGELES, CA.
RNAV (GPS) Y RWY 25L, AMDT 3A...
LPV DA 365.
LNAV/VNAV DA 575 ALL CATS.
LNAV HAT 536 ALL CATS.
CHART TDZE 104 DELETE THRE 98.
THIS IS RNAV (GPS) Y RWY 25L, AMDT 3B. 22 APR 13:53 2014 UNTIL PERM. CREATED:
22 APR 14:05 2014

FDC 4/6592 (A0924/14)
IAP LOS ANGELES INTL, LOS ANGELES, CA.
ILS OR LOC RWY 24R, AMDT 24B...
ILS RWY 24R (CAT II & III) AMDT 24B
CHANGE 24R THRE 120 TO TDZE 120
CHANGE 24L THRE 121 TO TDZE 121
THIS IS ILS RWY 24R (CAT II & III) AMDT 24C.
THIS IS ILS OR LOC RWY 24R, AMDT 24C. 22 APR 13:53 2014 UNTIL PERM. CREATED:
22 APR 14:05 2014

FDC 4/6587 (A0923/14)
IAP LOS ANGELES INTL, LOS ANGELES, CA.
ILS OR LOC RWY 25L, AMDT 12B...
S-ILS 25L DA 304
S-LOC 25L HAT 436 ALL CATS
SIDESTEP 25R HAT 598 ALL CATS
CHART TDZE 25L 104 DELETE THRE 98
CHART TDZE 25R 102 DELETE THRE 94
THIS IS ILS OR LOC RWY 25L, AMDT 12C. 22 APR 13:53 2014 UNTIL PERM. CREATED:
22 APR 14:05 2014

FDC 4/6586 (A0922/14)
IAP LOS ANGELES INTL, LOS ANGELES, CA.

DAL2355 KATL-KLAX (01 May 1155 UTC)

ILS OR LOC RWY 25R, AMDT 17B...

S-ILS 25R DA 302

S-LOC 25R HAT 458 ALL CATS

SIDESTEP 25L HAT 616 ALL CATS

CHART TDZE 25R 102 DELETE THRE 94

CHART TDZE 25L 104 DELETE THRE 98

THIS IS ILS OR LOC RWY 25R, AMDT 17C. 22 APR 13:53 2014 UNTIL PERM. CREATED:
22 APR 14:05 2014

FDC 4/6585 (A0921/14)

IAP LOS ANGELES INTL, LOS ANGELES, CA.

RNAV (GPS) RWY 25R, AMDT 2A...

LPV DA 369.

LNAV/VNAV DA 576.

LNAV HAT 538 ALL CATS.

CHART TDZE 102 DELETE THRE 94.

THIS IS RNAV (GPS) RWY 25R, AMDT 2B. 22 APR 13:53 2014 UNTIL PERM. CREATED:
22 APR 14:04 2014

FDC 4/6583 (A0920/14)

IAP LOS ANGELES INTL, LOS ANGELES, CA.

ILS OR LOC RWY 6L, AMDT 12B...

S-ILS 6L DA 367.

S-LOC 6L HAT 323 ALL CATS.

SIDESTEP 6R HAT 326 ALL CATS.

CHART TDZE 6L 117 DELETE THRE 112.

CHART TDZE 6R 114 DELETE THRE 108.

DELETE NOTE: VISIBILITY REDUCTION BY HELICOPTERS NA.

CHART NOTE: HELICOPTER VISIBILITY REDUCTION BELOW RVR 5000 NOT
AUTHORIZED.

THIS IS ILS OR LOC RWY 6L, AMDT 12C. 22 APR 13:53 2014 UNTIL PERM. CREATED:
22 APR 14:04 2014

FDC 4/6582 (A0919/14)

IAP LOS ANGELES INTL, LOS ANGELES, CA.

ILS OR LOC RWY 7L, AMDT 7B...

S-ILS 7L DA 329.

S-LOC 7L HAT 392 ALL CATS.

SIDESTEP 7R HAT 395 ALL CATS.

CHART TDZE 7L 128 DELETE THRE 119.

CHART TDZE 7R 125 DELETE THRE 119.

CHART PROFILE NOTE: VGSI AND ILS GLIDEPATH NOT COINCIDENT.

CHART VDP AT 0.85 DME **; DISTANCE VDP TO THLD 1.00 MILE.

** LOC ONLY

THIS IS ILS OR LOC RWY 7L, AMDT 7C. 22 APR 13:53 2014 UNTIL PERM. CREATED:
22 APR 14:04 2014

FDC 4/6106 (A0914/14)

IAP LOS ANGELES INTL, LOS ANGELES, CA.

RNAV (RNP) Z RWY 6L, ORIG-B...

RNP 0.30 DA 449/ HAT 332 ALL CATS.

TEMPORARY CRANE 373 MSL 0.59 NM SOUTHEAST OF RWY 6L, TEMPORARY

CRANE 190 MSL 0.64 NM SOUTHEAST OF RWY 6L. 21 APR 15:52 2014 UNTIL 21 OCT
15:52 2014 ESTIMATED. CREATED: 21 APR 15:53 2014

FDC 4/6105 (A0913/14)

IAP LOS ANGELES INTL, LOS ANGELES, CA.

RNAV (RNP) Z RWY 6R, ORIG-B...

RNP 0.30 DA 430/ HAT 316 ALL CATS, VISIBILITY ALL CATS RVR

5000.

DISREGARD NOTE: FOR INOPERATIVE MALSR, INCREASE RNP 0.30

DAL2355 KATL-KLAX (01 May 1155 UTC)

VISIBILITY TO RVR 5000 ALL CATS.
ADD NOTE: INOPERATIVE TABLE DOES NOT APPLY.
TEMPORARY CRANE 373 MSL 0.68 NM SOUTHEAST OF RWY 6R, TEMPORARY
CRANE 190 MSL 0.58 NM SOUTHEAST OF RWY 6R. 21 APR 15:52 2014 UNTIL 21 OCT
15:52 2014 ESTIMATED. CREATED: 21 APR 15:53 2014

FDC 4/2851 (A0516/14)
SID LOS ANGELES INTL, LOS ANGELES, CA.
CASTA THREE DEPARTURE...
DISREGARD MINIMUM CROSSING ALTITUDE (MCA) 1300 AT FABRA, DLREY,
DOCKR, HIIPR, ENNEY, AND EVOSE.
ALL OTHER DATA REMAINS AS PUBLISHED. 27 FEB 21:26 2014 UNTIL 27 AUG 21:26
2014 ESTIMATED. CREATED: 27 FEB 21:28 2014

FDC 4/1716 (A0489/14)
IAP LOS ANGELES INTL, LOS ANGELES, CA.
RNAV (RNP) Z RWY 7L, ORIG-B...
CHART PROFILE NOTE: VGSI AND RNAV GLIDEPATH NOT COINCIDENT.
THIS IS RNAV (RNP) Z RWY 7L, ORIG-C. 24 FEB 20:45 2014 UNTIL PERM. CREATED:
24 FEB 20:46 2014

FDC 4/1430 (A0482/14)
IAP LOS ANGELES INTL, LOS ANGELES, CA.
ILS OR LOC RWY 7L, AMDT 7B...
PROFILE NOTE: VGSI AND ILS GLIDEPATH NOT COINCIDENT.
VDP AT 0.85 DME**;
DISTANCE VDP TO THLD 1.00 MILES. 24 FEB 12:36 2014 UNTIL 24 AUG 12:36 2014
ESTIMATED. CREATED: 24 FEB 12:37 2014

FDC 4/8836 (A0399/14)
IAP LOS ANGELES INTL, LOS ANGELES, CA.
RNAV (RNP) Z RWY 7R, ORIG-B...
RNP 0.12 DA 530/ HAT 405 ALL CATS, VISIBILITY ALL CATS RVR
5000.
RNP 0.30 DA 571/ HAT 446 ALL CATS, VISIBILITY ALL CATS RVR
5000.
CHANGE INOP NOTE TO READ: FOR INOPERATIVE MALSR, INCREASE RNP
0.12 AND RNP 0.30 VISIBILITY TO 1 1/2 ALL CATS.
TEMPORARY CRANE 365 MSL 0.35 NM NORTHWEST OF RWY 7R, TEMPORARY
CRANE 190 MSL 0.58 NM NORTHWEST OF RWY 7R. 13 FEB 19:36 2014 UNTIL 13 AUG
19:36 2014 ESTIMATED. CREATED: 13 FEB 19:42 2014

FDC 4/8831 (A0396/14)
IAP LOS ANGELES INTL, LOS ANGELES, CA.
RNAV (RNP) Z RWY 7L, ORIG-B...
RNP 0.12 DA 529/ HAT 403 ALL CATS, VISIBILITY ALL CATS RVR
5000.
RNP 0.30 DA 571/ HAT 445 ALL CATS, VISIBILITY ALL CATS RVR
5000.
CHANGE INOP NOTE TO READ: FOR INOPERATIVE MALSR, INCREASE RNP
0.12 AND RNP 0.30 VISIBILITY TO 1 1/2 ALL CATS.
TEMPORARY CRANE 365 MSL 0.24 NM NORTHWEST OF RWY 7L, TEMPORARY
CRANE 190 MSL 0.58 NM NORTHWEST OF RWY 7R. 13 FEB 19:36 2014 UNTIL 13 AUG
19:36 2014 ESTIMATED. CREATED: 13 FEB 19:41 2014

FDC 2/6063 (A2571/12)
FI/T STAR LOS ANGELES INTL, LOS ANGELES, CA.
KEACH ONE ARRIVAL ...
PROCEDURE NA. WIE UNTIL UFN. CREATED: 19 SEP 22:08 2012

FDC 2/6062 (A2570/12)

DAL2355 KATL-KLAX (01 May 1155 UTC)

FI/T STAR LOS ANGELES INTL, LOS ANGELES, CA.

SYMON ONE ARRIVAL ...

PROCEDURE NA. WIE UNTIL UFN. CREATED: 19 SEP 22:08 2012

T/O ALTERNATE: KFTY/FTY (FULTON CO-BROWN, UNITED STATES)

04/020

OBST TOWER LGT (ASR 1024198) 334701.50N0842912.90W (1.7NM E FTY) 1101FT (156FT AGL) U/S. SFC - 1101FT, 30 APR 05:55 2014 UNTIL 15 MAY 04:00 2014. CREATED: 30 APR 05:55 2014

04/018

OBST TOWER LGT (ASR 1018668) 334630.00N0844243.00W (9.5NM W FTY) 1363FT (218FT AGL) U/S. SFC - 1363FT, 28 APR 07:40 2014 UNTIL 13 MAY 07:40 2014. CREATED: 28 APR 07:40 2014

04/016

OBST TOWER LGT (ASR 1228537) 334539.50N0843133.90W (1.1NM SSW FTY) 1098FT (180FT AGL) U/S. SFC - 1098FT, 26 APR 14:43 2014 UNTIL 11 MAY 14:43 2014. CREATED: 26 APR 14:43 2014

04/015

OBST TOWER LGT (ASR 1036338) 334504.90N0844245.00W (9.7NM W FTY) 1234FT (210FT AGL) U/S. SFC - 1234FT, 24 APR 12:01 2014 UNTIL 09 MAY 12:01 2014. CREATED: 24 APR 12:02 2014

04/013

OBST TOWER LGT (ASR 1021795) 334527.00N0843227.00W (1.6NM SW FTY) 1009FT (154FT AGL) U/S. SFC - 1009FT, 23 APR 08:02 2014 UNTIL 08 MAY 08:02 2014. CREATED: 23 APR 08:02 2014

04/012

RWY 8 SEQUENCED FLASHING LGT U/S. 21 APR 11:36 2014 UNTIL 21 APR 11:35 2015 ESTIMATED. CREATED: 21 APR 11:36 2014

FDC 2/4001

FI/T STAR FULTON COUNTY AIRPORT-BROWN FIELD,
ATLANTA, GA

AWSON TWO ARRIVAL...

SNOWBIRD, SUGARLOAF MOUNTAIN TRANSITIONS: NA EXCEPT FOR

AIRCRAFT EQUIPPED WITH SUITABLE RNAV SYSTEM WITH GPS. WIE UNTIL UFN. CREATED:

16 NOV 22:31 2012

ALTERNATE: KLGB/LGB (LONG BEACH/DAUGHERTY FIELD, UNITED STATES)

04/055 (A0316/14)

RWY 30 ALS U/S. 02 MAY 05:00 2014 UNTIL 02 MAY 13:00 2014. CREATED: 30 APR 14:25 2014

04/054 (A0315/14)

RWY 30 RAI LGT OUT OF SERVICE. 29 APR 22:10 2014 UNTIL 02 MAY 23:59 2014 ESTIMATED. CREATED: 29 APR 22:29 2014

04/053 (A0313/14)

TWY J1 NON-MOVEMENT AREA. 28 APR 21:35 2014 UNTIL 01 AUG 15:00 2014. CREATED: 28 APR 21:36 2014

04/052 (A0312/14)

TWY J NON-MOVEMENT AREA BTN TWY J1 AND TWY L. 28 APR 21:33 2014 UNTIL 01 AUG

DAL2355 KATL-KLAX (01 May 1155 UTC)

15:00 2014. CREATED: 28 APR 21:33 2014

04/051 (A0309/14)

TWY J2 BTN RWY 7R/25L AND TWY J CLSD. 29 APR 05:00 2014 UNTIL 05 MAY 14:00 2014.
CREATED: 28 APR 14:58 2014

04/050 (A0308/14)

TWY F1 CLSD. 29 APR 05:00 2014 UNTIL 05 MAY 14:00 2014. CREATED: 28 APR 14:57
2014

04/043 (A0298/14)

TWY F2 CLSD. 26 APR 17:53 2014 UNTIL 05 MAY 14:00 2014. CREATED: 26 APR 17:53
2014

04/032 (A0279/14)

RWY 7R/25L CLSD. 22 APR 05:00 2014 UNTIL 05 MAY 14:00 2014. CREATED: 19 APR 23:06
2014

03/066 (A0232/14)

RWY 16L/34R CLSD BTN TWY G AND TWY K. 01 APR 06:59 2014 UNTIL 01 AUG 06:59 2014.
CREATED: 29 MAR 16:59 2014

03/065 (A0231/14)

RWY 16R/34L CLSD. 01 APR 06:59 2014 UNTIL 01 AUG 06:59 2014. CREATED: 29 MAR
16:53 2014

FDC 4/6016 (A0282/14)

STAR LONG BEACH-DAUGHERTY FIELD, LONG BEACH, CA
KEFFR TWO ARRIVAL...

PROCEDURE NA. 21 APR 14:00 2014 UNTIL 31 DEC 14:00 2014 ESTIMATED. CREATED:
21 APR 13:59 2014

FDC 4/5611 (A0271/14)

STAR LONG BEACH-DAUGHERTY FIELD, LONG BEACH, CA
KAYOH FIVE STAR...

AIRCRAFT ARRIVING FROM EAST OF AIRPORT SHOULD FILE OR EXPECT TO
BE ISSUED THE KAYOH FIVE STAR. 18 APR 15:00 2014 UNTIL 17 MAY 14:00 2014
ESTIMATED. CREATED: 18 APR 15:00 2014

FDC 4/8320 (A0074/14)

IAP LONG BEACH /DAUGHERTY FIELD/, LONG BEACH, CA.
RNAV (RNP) RWY 25R, ORIG-B...

RNP 0.15*# DA 382/ HAT 334 ALL CATS, VISIBILITY ALL CATS 1 1/4.
RNP 0.30* DA 456/ HAT 408 ALL CATS, VISIBILITY ALL CATS 1 1/2.
TEMPORARY CRANE 160 MSL 0.40 NM SOUTHEAST OF RWY 25R. 12 FEB 15:51 2014
UNTIL 12 AUG 15:51 2014 ESTIMATED. CREATED: 12 FEB 16:14 2014

ALTERNATE: KSNA/SNA (JOHN WAYNE-ORANGE CO, UNITED STATES)

01/018 (A0028/14)

NAV LOCALIZER TYPE DIRECTIONAL AID RWY 19R LMM MAAGG OUT OF SERVICE. 17 JAN 20:21
2014 UNTIL PERM. CREATED: 17 JAN 20:22 2014

FDC 4/6014 (A0367/14)

STAR JOHN WAYNE AIRPORT-ORANGE COUNTY, SANTA ANA, CA
KEFFR TWO ARRIVAL...

PROCEDURE NA. 21 APR 14:00 2014 UNTIL 31 DEC 14:00 2014 ESTIMATED. CREATED:
21 APR 13:58 2014

FDC 4/5613 (A0361/14)

DAL2355 KATL-KLAX (01 May 1155 UTC)

STAR JOHN WAYNE AIRPORT-ORANGE COUNTY, SANTA ANA, CA
KAYOH FIVE ARRIVAL...
AIRCRAFT ARRIVING FROM EAST OF THE AIRPORT SHOULD FILE OR
EXPECT TO BE ISSUED THE KAYOH FIVE STAR. 18 APR 15:15 2014 UNTIL 17 MAY
14:00 2014 ESTIMATED. CREATED: 18 APR 15:05 2014

FDC 4/7380 (A0085/14)
IAP JOHN WAYNE AIRPORT-ORANGE COUNTY, SANTA ANA, CA.
LDA RWY 19R, AMDT 1C...
TERMINAL ROUTE EFFIE TO TUSTI MINIMUM ALTITUDE 1700. 07 FEB 20:24 2014
UNTIL 07 AUG 20:24 2014 ESTIMATED. CREATED: 07 FEB 20:26 2014

FDC 4/6677 (A0077/14)
SID JOHN WAYNE AIRPORT-ORANGE COUNTY, SANTA ANA, CA.
STREL TWO DEPARTURE...
TAKEOFF MINIMUMS: RWY 19R: STANDARD WITH A MINIMUM CLIMB OF 465
FEET PER NM TO 7000.
CHANGE ROUTE DESCRIPTION TO READ: CROSS SHIRR AT OR ABOVE 7000. 06 FEB
08:52 2014 UNTIL 06 AUG 08:52 2014 ESTIMATED. CREATED: 06 FEB 08:54 2014

ALTERNATE: KBUR/BUR (BOB HOPE, UNITED STATES)

04/021 (A0222/14)
RWY 26 RUNWAY END IDENTIFIER LGT U/S. 26 APR 20:21 2014 UNTIL 30 JUN 23:59 2014
ESTIMATED. CREATED: 26 APR 20:21 2014

12/024 (A0631/13)
RWY 26 CLSD TO TKOF/JET ACFT/ACFT WINGSPAN MORE THAN
118FT/TAIL HEIGHT MORE THAN 45FT. 31 DEC 11:40 2013 UNTIL 31 DEC 23:59 2014.
CREATED: 31 DEC 11:40 2013

12/018
OBST TOWER LGT (ASR UNKNOWN) 3405.55N11815.83W (8.5NM
ESE BUR) 170FT (180FT AGL) OUT OF SERVICE. 18 DEC 22:23 2013 UNTIL 18 JAN 23:59
2014 ESTIMATED. CREATED: 18 DEC 22:23 2013

FDC 4/4951 (A0210/14)
IAP BOB HOPE, BURBANK, CA.
ILS OR LOC Z RWY 8, AMDT 37...
CHART TDZE 727 DELETE THRE 727.
THIS IS ILS OR LOC Z RWY 8, AMDT 37A. 17 APR 16:43 2014 UNTIL PERM. CREATED:
17 APR 16:44 2014

FDC 4/4950 (A0209/14)
IAP BOB HOPE, BURBANK, CA.
RNAV (GPS) X RWY 8, ORIG-D...
CHART TDZE 727 DELETE THRE 727.
DELETE NOTE: VISIBILITY REDUCTION BY HELICOPTERS NA.
CHART NOTE: HELICOPTER VISIBILITY REDUCTION BELOW RVR 5000 NA.
THIS IS RNAV (GPS) X RWY 8, ORIG-E. 17 APR 16:43 2014 UNTIL PERM. CREATED:
17 APR 16:44 2014

FDC 4/4949 (A0208/14)
IAP BOB HOPE, BURBANK, CA.
RNAV (RNP) Y RWY 8, ORIG...
CHART TDZE 727 DELETE THRE 727.
THIS IS RNAV (RNP) Y RWY 8, ORIG-A. 17 APR 16:43 2014 UNTIL PERM. CREATED:
17 APR 16:44 2014

FDC 4/4947 (A0207/14)

DAL2355 KATL-KLAX (01 May 1155 UTC)

IAP BOB HOPE, BURBANK, CA.
RNAV (RNP) Z RWY 8, AMDT 1...
CHART TDZE 727 DELETE THRE 727.
THIS IS RNAV (RNP) Z RWY 8, AMDT 1A. 17 APR 16:43 2014 UNTIL PERM. CREATED:
17 APR 16:44 2014

FDC 4/4946 (A0206/14)
IAP BOB HOPE, BURBANK, CA.
LOC Y RWY 8, AMDT 4...
CHART TDZE 727 DELETE THRE 727.
THIS IS LOC Y RWY 8, AMDT 4A. 17 APR 16:43 2014 UNTIL PERM. CREATED: 17 APR
16:44 2014

FDC 4/1607 (A0203/14)
IAP BOB HOPE, BURBANK, CA.
RNAV (GPS) X RWY 8, ORIG-D...
DISREGARD NOTE: VISIBILITY REDUCTION BY HELICOPTERS NA.
LNAV VISIBILITY CAT A/B RVR 5500, CAT D 2.
HELICOPTER VISIBILITY REDUCTION BELOW 1 SM NOT AUTHORIZED.
PROCEDURE NA AT NIGHT. 11 APR 19:33 2014 UNTIL 11 OCT 19:33 2014 ESTIMATED.
CREATED: 11 APR 19:34 2014

FDC 1/9132 (A0683/11)
FI/T AIRSPACE STAR BURBANK, CALIFORNIA
JANNY ONE ARRIVAL ...
PROCEDURE NA. WIE UNTIL UFN. CREATED: 20 OCT 21:21 2011

ALTERNATE: KVNY/VNY (VAN NUYS, UNITED STATES)

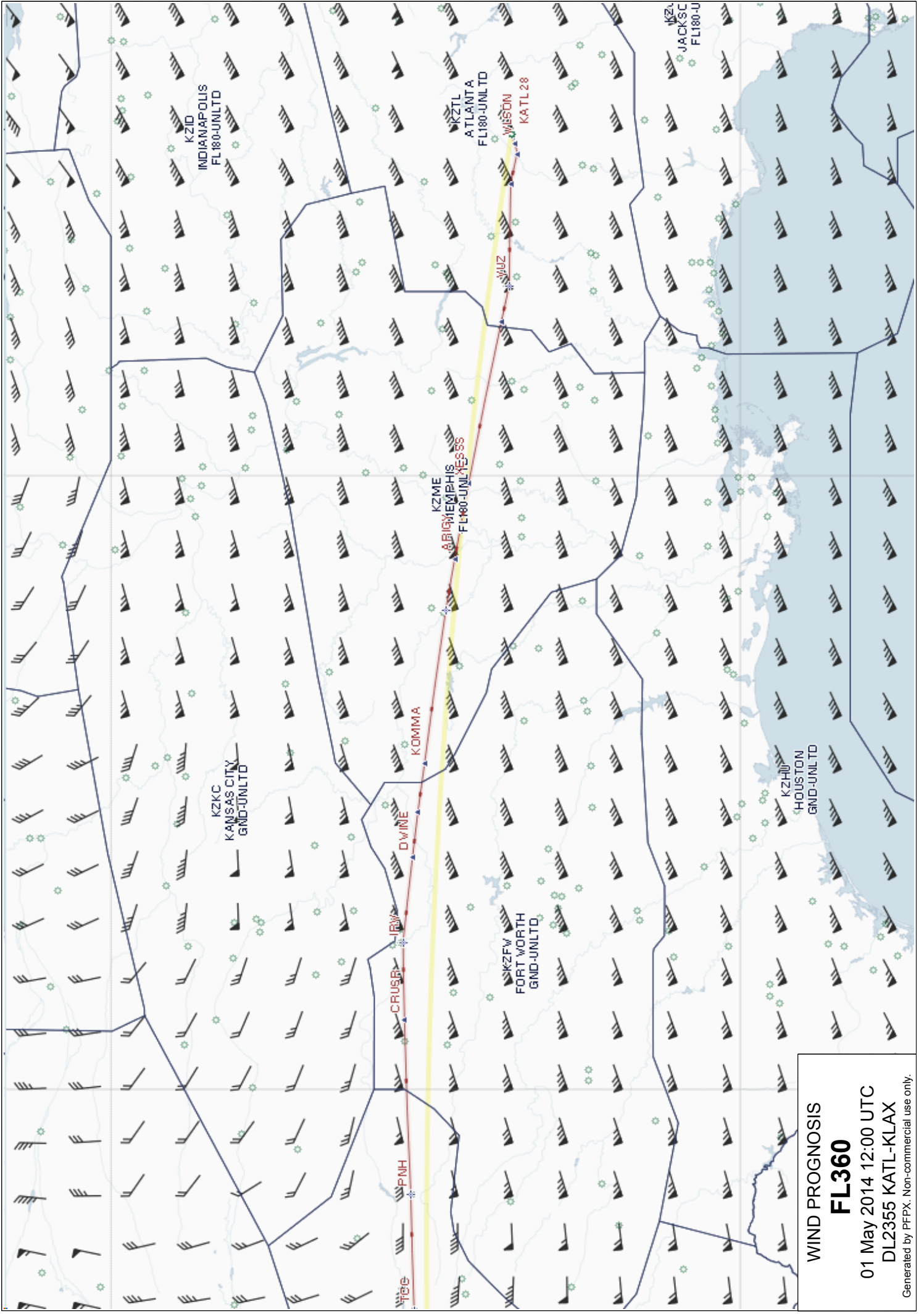
04/019
RWY 34L PAPI U/S. 29 APR 17:34 2014 UNTIL 09 MAY 23:59 2014 ESTIMATED. CREATED:
29 APR 17:35 2014

04/018
TWY P HOLDING POSITION SIGN WEST OF RWY 16R/34L NOT LGTD. 25 APR 03:21 2014 UNTIL
09 MAY 03:20 2014. CREATED: 25 APR 03:25 2014

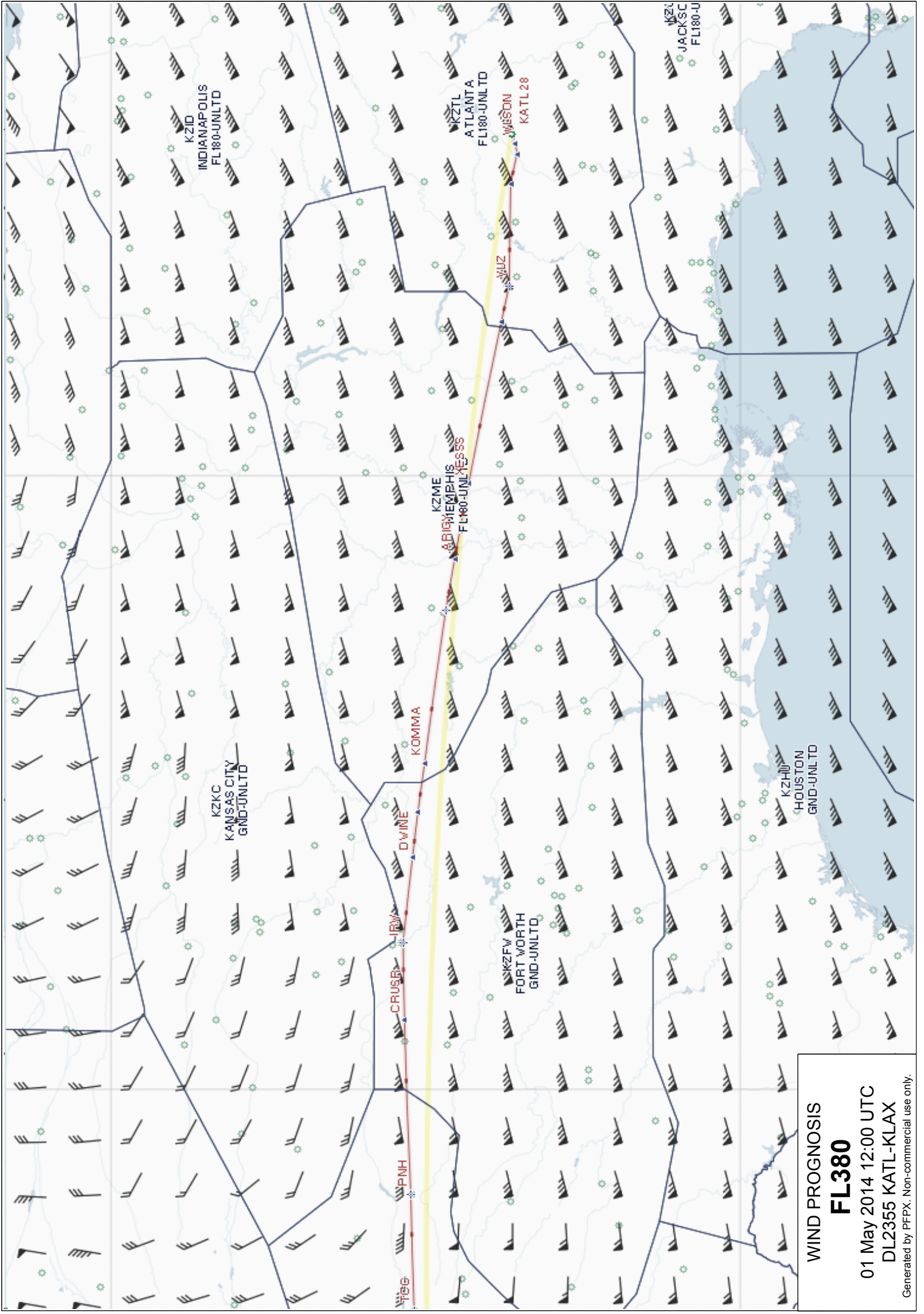
01/009
RWY 16L/34R DECLARED DISTANCES: RWY 16L TORA 4011 TODA 4011 ASDA 4011 LDA 2580.
RWY 34R TORA 4011 TODA 4011 ASDA 3906 LDA 3906. 06 JAN 15:41 2014 UNTIL PERM.
CREATED: 06 JAN 15:43 2014

01/008
RWY 16R/34L DECLARED DISTANCES: RWY 16R TORA 8001 TODA 8001 ASDA 8001 LDA 6570.
RWY 34L TORA 8001 TODA 8001 ASDA 7261 LDA 7261. 06 JAN 15:33 2014 UNTIL PERM.
CREATED: 06 JAN 15:35 2014

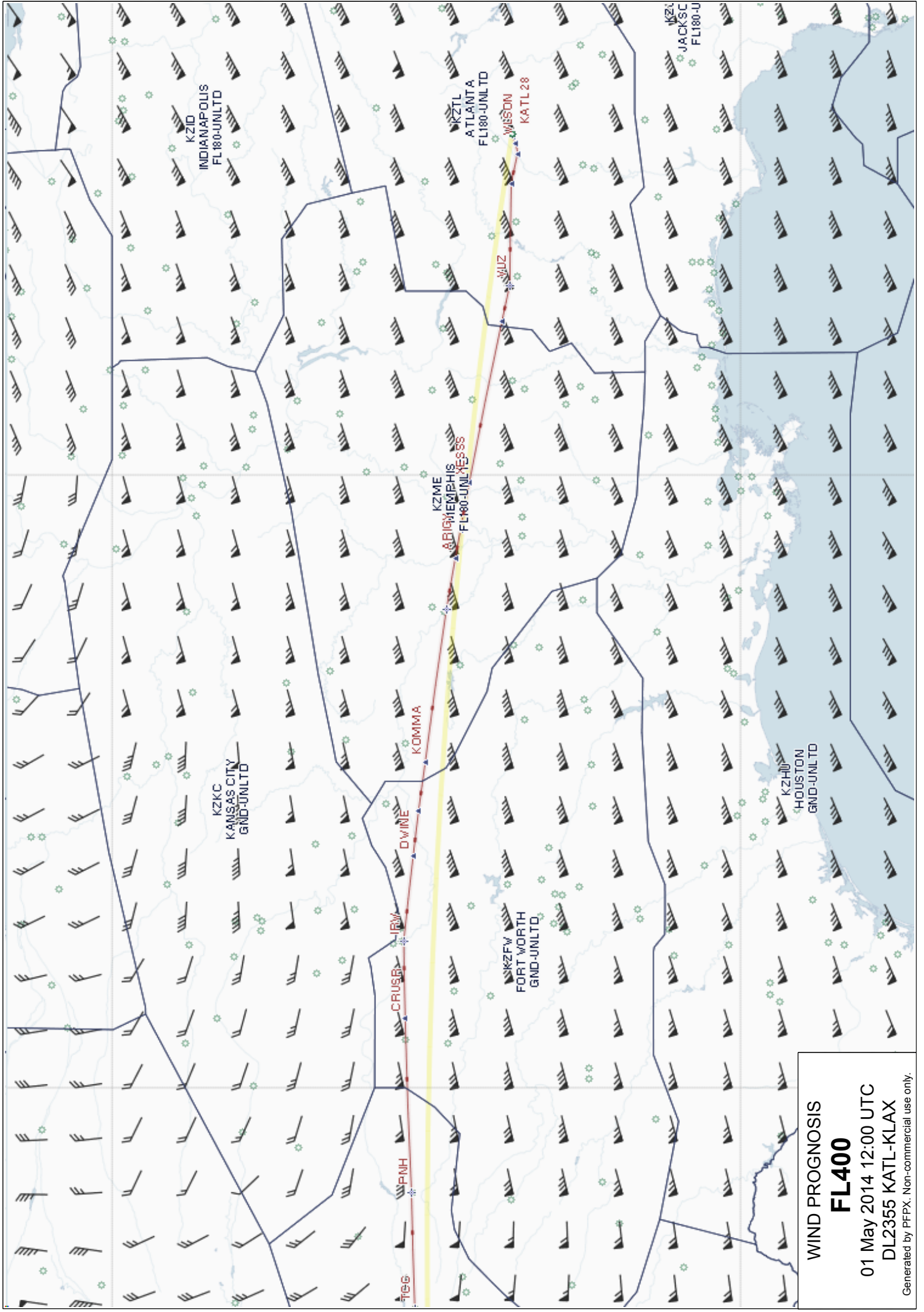
08/020
RWY 34L PAPI GLIDE ANGLE 3.0 TCH 53.8. 28 AUG 21:58 2013 UNTIL UFN. CREATED:
28 AUG 21:58 2013



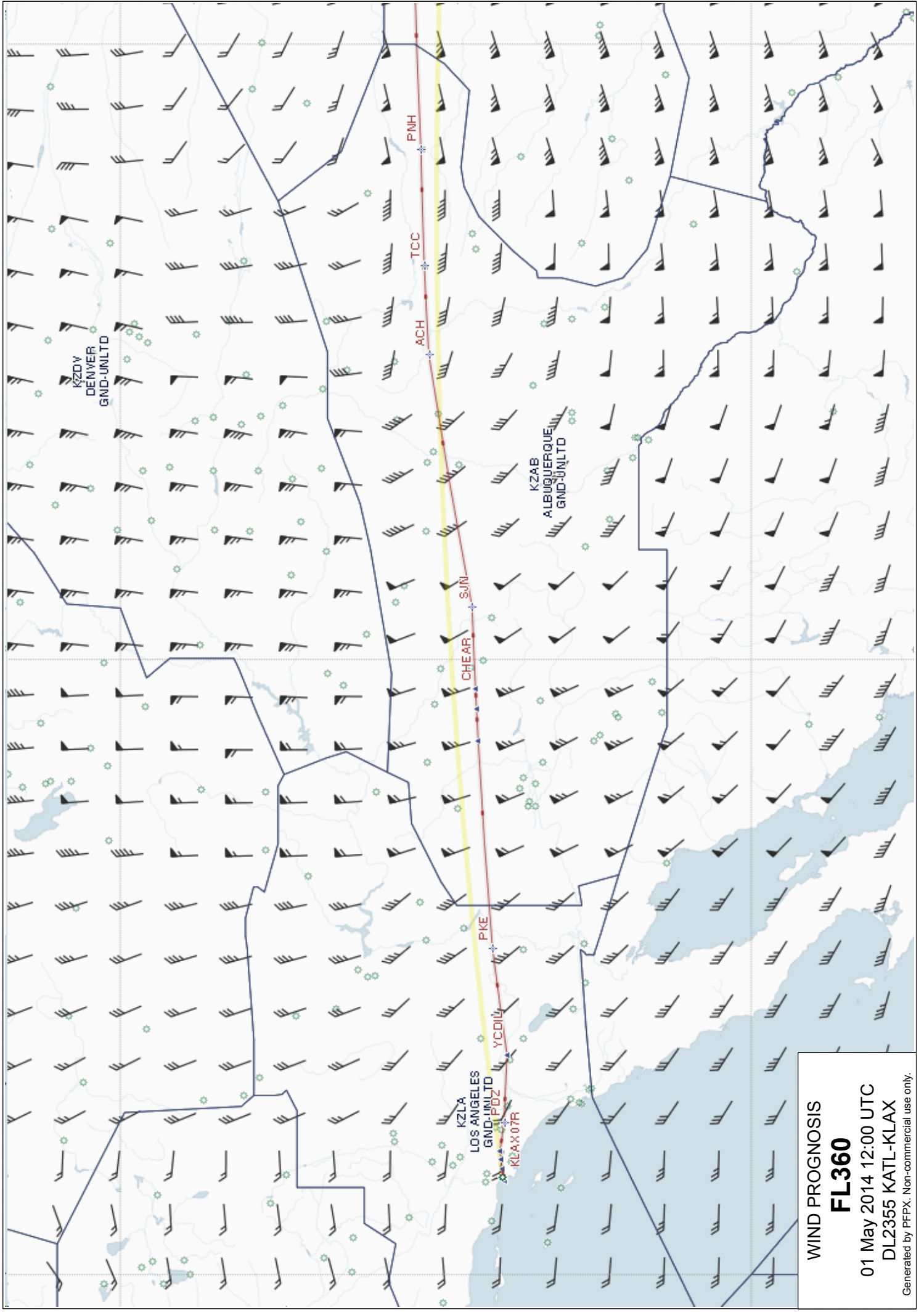
WIND PROGNOSIS
FL360
 01 May 2014 12:00 UTC
 DL2355 KATL-KLAX
 Generated by PFPX. Non-commercial use only.



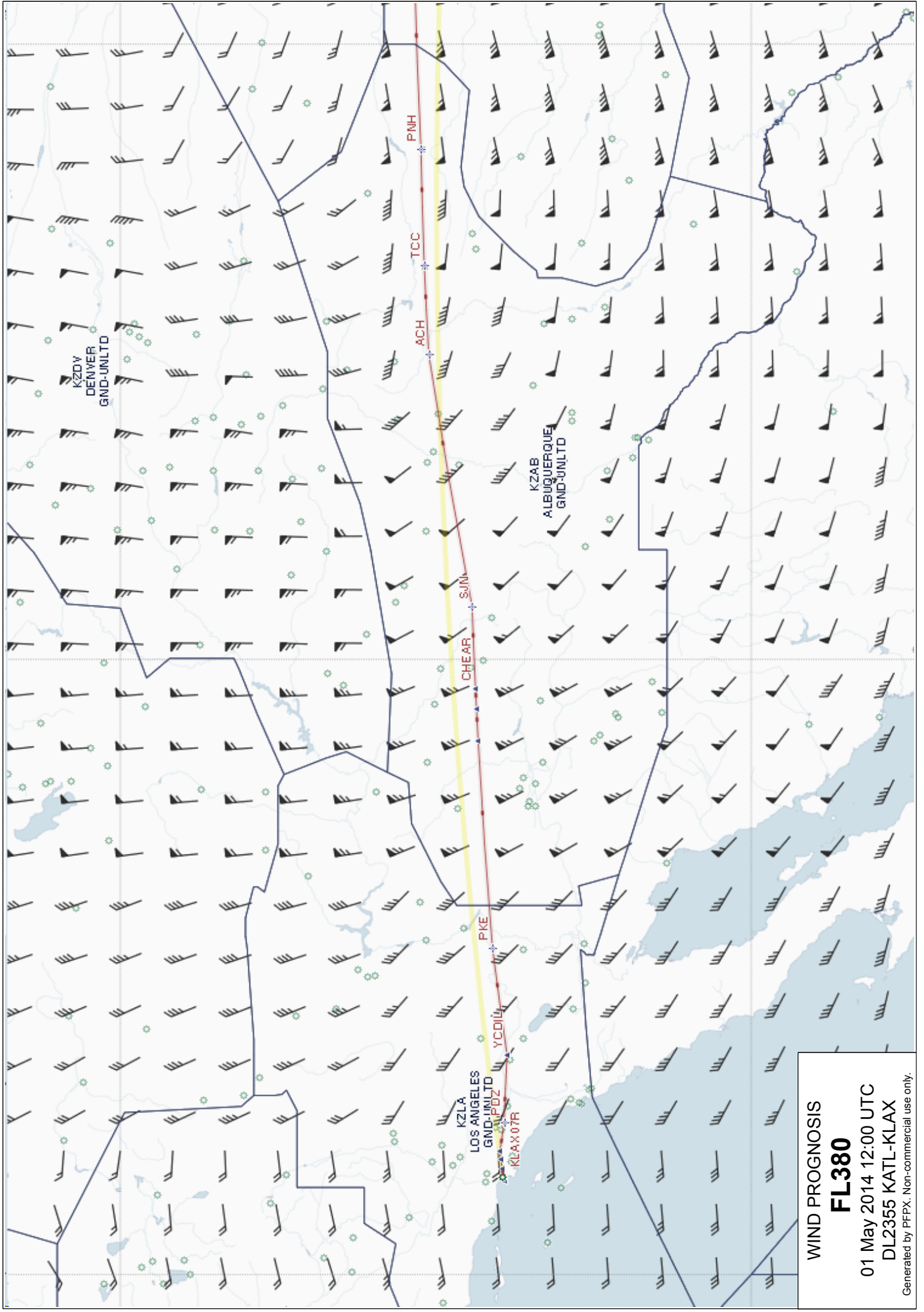
WIND PROGNOSIS
FL380
 01 May 2014 12:00 UTC
 DL2355 KATL-KLAX
 Generated by PFPX. Non-commercial use only.



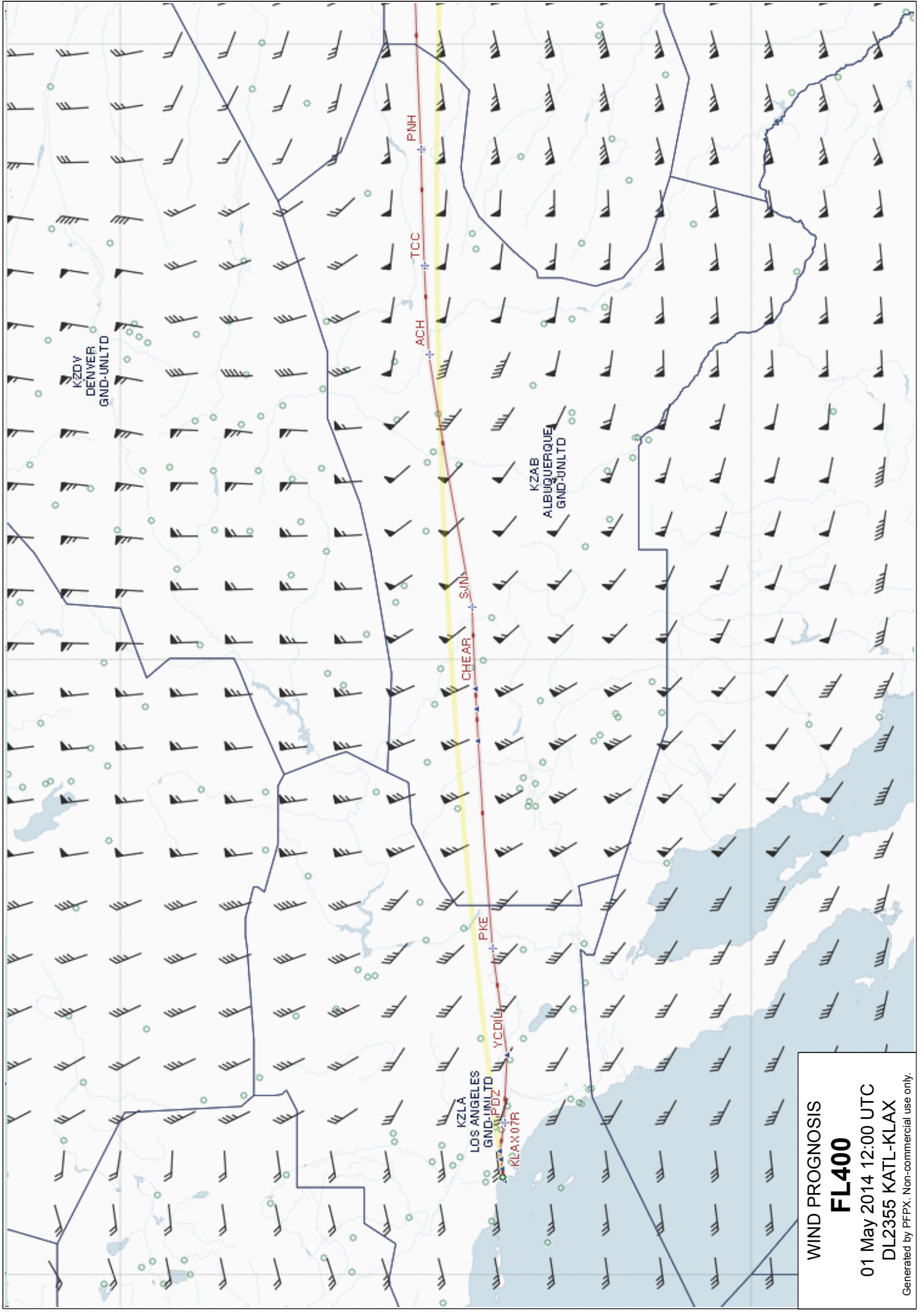
WIND PROGNOSIS
FL400
 01 May 2014 12:00 UTC
 DL2355 KATL-KLAX
 Generated by PFPX. Non-commercial use only.



WIND PROGNOSIS
FL360
 01 May 2014 12:00 UTC
 DL2355 KATL-KLAX
 Generated by PFPX. Non-commercial use only.



WIND PROGNOSIS
FL380
 01 May 2014 12:00 UTC
 DL2355 KATL-KLAX
 Generated by PFPX. Non-commercial use only.



WIND PROGNOSIS

FL400

01 May 2014 12:00 UTC

DL2355 KATL-KLAX

Generated by PFPX. Non-commercial use only.